

**THE LEICESTERSHIRE COUNTY COUNCIL**  
**(VARIOUS ROADS, LOUGHBOROUGH, BOROUGH OF CHARNWOOD)(IMPOSITION OF**  
**WAITING RESTRICTIONS AND PARKING PLACES) ORDER 2016**

The Leicestershire County Council ("the Council") in exercise of its powers under Section 1(1), 2(1), 2(2), 4, 32, 35, 35A, 45 46 and Part IV of Schedule 9 of the Road Traffic Regulation Act 1984 ("The Act") and of all other enabling powers, hereby makes the following Order:-

1. This Order shall come into force on the fifteenth day of August 2016 and may be cited as "The Leicestershire County Council (Various Roads, Loughborough, Borough of Charnwood) (Imposition of Waiting Restrictions and Parking Places) Order 2016 ".
2. The exemptions contained in this Order as set out in column 1 of Schedule 1 shall hereafter be referred to by reference to the code letters given in column 2 of Schedule 1.
3. (1) In this Order –

"authorised cab rank" means any area of carriageway or a footway parking area reserved for use by taxis waiting to pick up passengers; ;

"authorised parking place" means any parking place on a road authorised or designated by an Order made or having effect as if made under the Act;

"bus" has the same meaning as in Schedule 1 of the Traffic Signs Regulations and General Directions 2016;

"Carriageway" means a way constituting or comprised in a highway being a way over which the public have a right of way for the passage of vehicles;

"C.E.O." means a duly authorised Civil Enforcement Officer as defined in Section 76 of the Traffic Management Act 2004;

"disabled person's badge" has the same meaning as in The Disabled Persons (Badges for Motor Vehicles)(England) Regulations 2000 and subsequent Amendment Regulations;

"disabled persons vehicle" means a vehicle displaying a valid disabled person's badge;

"doctors' permit holders" means a vehicle which displays a valid permit issued to a Doctor for use in a specified location;

"footway" means a way constituting or comprised in a highway being a way over which the public have a right of way on foot;

"footway parking area" means an area of the footway specifically designated for the purpose of waiting;

"goods vehicle" has the same meaning as that ascribed to it in Section 192(1) of the Road Traffic Act 1988;

"heavy commercial vehicle" has the same meaning as in Section 138 of the Act;

"lay-by" means any area of carriageway situated at the side of the main carriageway for the parking, loading or waiting of vehicles;

"loading" and "unloading" means the collection or delivery of goods (parcels, stock and other items of that nature) to or from a vehicle where the goods cannot be reasonably collected or delivered except by the use of that vehicle in a particular length of road;

"market day" means any day of the week approved and authorised under a market charter for the holding of a market or such other bona fide licensed market;

"market trader" means any person duly authorised an appropriate body to trade from an authorised market stall or stand or location as from time to time may be specified by the appropriate body for the purposes of his or her trading;

"motor cycle" has the same meaning as in Section 136 of The Act;

"motor vehicle" means any vehicle as defined by the Construction and Use Regulations 1986 (as amended) which is mechanically propelled except where otherwise provided;

"*Parking disc*" means a disc issued by the Local Authority complying with the requirements of Regulation 8(5) of the Local Authorities' Traffic Orders (Exemptions for Disabled Persons) (England) Regulations 2000 and capable of showing the quarter hour period during which a period of waiting began;

"permitted parking place" means any part of a road hereby authorised by the Council for use as a parking place, bay or space where vehicles may wait;

"permit" means a written warrant issued by or on behalf of Leicestershire County Council allowing the holder to wait in a specified location;

"permit holder" means a vehicle which displays a valid permit;

"residents' parking permit holder / residents' permit holder" means a vehicle which displays a valid permit issued to a resident of the specified location;

"road / roads" means the carriageway the footway and any verges being the full width of the highway extent from one boundary to another;

"solo motor cycle" means a motor cycle without a sidecar and having two wheels;

"taxi" means a Hackney Carriage vehicle licensed under section 37 of the Town Police Clauses Act 1847;

"vehicle" means:-

- 1) a mechanically propelled vehicle, intended or adapted for use on the road;
- 2) A pedal cycle being used for the purpose of cycling;

"4.00 p.m. to 10.00 a.m. the following morning" wherever referred to in this Order means that period of time commencing at 4.00 p.m. in the afternoon of any day and terminating at 10.00 a.m. on the morning of the next day;

"The Act" means The Road Traffic Regulation Act 1984.

- (2) For the purpose of this Order a vehicle shall be regarded as displaying a disabled person's badge in the relevant position, where in accordance with The Disabled Persons (Badges for Motor Vehicles) (England) Regulations 2000 (as amended):
- (i) the Badge is displayed on the vehicle's dashboard or fascia panel with the front of the Badge facing forward with the details thereon clearly visible from an external position, or
  - (ii) where the vehicle has no dashboard or fascia panel or windscreen where the Badge may be exhibited or displayed it shall be exhibited in a conspicuous position on the front or near side of the vehicle and

in either case a parking disc is exhibited in the relevant position prescribed in The Disabled Persons (Badges for Motor Vehicles) (England) Regulations 2000 (as amended).

4. For the purposes of this Order and where any article permits, it shall not be unlawful to cause or permit a disabled person's vehicle which displays in the relevant position a disabled person's badge and a parking disc (on which the driver, or other person in charge of the vehicle, has marked the time at which the period of waiting began) to wait on the sides of roads referred to in the specific article, for a period not exceeding 3 hours unless otherwise stated (not being a period separated by an interval of less than one hour, unless otherwise stated, from a previous period of waiting by the same vehicle on the same side of road on the same day) provided that no such vehicle shall wait in any length of road where there is for the time being a prohibition of loading and unloading.

5 .“The Leicestershire County Council (Various Roads, Loughborough (Area 5), District of Charnwood) Consolidation and Amendment Order 2009”, “The Leicestershire County Council (Various Roads, Loughborough (Area 5), District of Charnwood) Amendment Order No.1 2010”, “The Leicestershire County Council (A6, Leicester Road, Loughborough (Area 5), District of Charnwood) Order 2011”, “The Leicestershire County Council (Various Roads, Loughborough (Area 5), District of Charnwood) Order 2011”, “The Leicestershire County Council (Loughborough Eastern Gateway (Area 5), District of Charnwood) Order 2011”, “The Leicestershire County Council (Cotswold Close, Loughborough (Area 5), District of Charnwood) Residents Only Parking (Zone 12) Order 2012”, “The Leicestershire County Council (Loughborough Eastern Gateway (Area 5), District of Charnwood) Order No. 2 2012”, “The Leicestershire County Council (West Loughborough Parking Strategy (Area 5), District of Charnwood) Order No.1 2012”, “The Leicestershire County Council (Disabled Persons Parking Places, Loughborough (Area 5), District of Charnwood) Order 2013”, “The Leicestershire County Council (Forest Road, Loughborough (Area 5), Borough of Charnwood) (Revocation of Limited Waiting and No Waiting At Any Time and Imposition of Limited Waiting and No Waiting At Any Time) Order 2014”, “The Leicestershire County Council (Various Roads, Loughborough, Borough of Charnwood) (Imposition of Waiting and Loading Restrictions) Experimental Order 2014”, “The Leicestershire County Council (Leicester Road, Loughborough, Borough of Charnwood) (Imposition of Waiting Restrictions and Parking Places) Order 2015”, “The Leicestershire County Council (Various Roads, Loughborough, Borough of Charnwood) (Imposition of Waiting Restrictions and Loading Restrictions) Confirmation of Experimental Order 2016”, is hereby revoked in respect of that length of road specified in Schedule 2 to this Order.

6.1 No person shall, except upon the direction or with the permission of a police officer in uniform, a community support officer or a C.E.O., cause or permit any vehicle to wait at any time in the permitted parking place specified in Schedule 3 Part 1 to this Order, except for disabled persons vehicle.

- 6.2 No person shall, except upon the direction or with the permission of a police officer in uniform, a community support officer or a C.E.O., cause or permit any vehicle to wait between the hours of 8.00 a.m. and 6.00 p.m. on any day other than a Sunday, in the permitted parking place specified in Schedule 3 Part 2 to this Order:-
- a) For a period longer than 1 hour, or
  - b) If a period of less than 1 hour has elapsed since the last period of waiting by that vehicle on the same permitted parking place;
- 6.3 No person shall, except upon the direction or with the permission of a police officer in uniform, a community support officer or a C.E.O., cause or permit any vehicle to wait between the hours of 8.00 a.m. and 6.00 p.m. on any day other than a Sunday, in the permitted parking place specified in Schedule 3 Part 3 to this Order:-
- a) For a period longer than 2 hours, or
  - b) If a period of less than 1 hour has elapsed since the last period of waiting by that vehicle on the same permitted parking place;
- 6.4 No person shall, except upon the direction or with the permission of a police officer in uniform, a community support officer or a C.E.O., cause or permit any vehicle to wait on any day in the permitted parking place specified in Schedule 3 Part 4 to this Order except for parking permit holders. The permitted parking place shall not extend to lengths of road restricted by other restrictions.
- 6.5 No person shall, except upon the direction or with the permission of a police officer in uniform, a community support officer or a C.E.O., cause or permit any vehicle to wait between the hours of 8am and 6pm on any day other than a Sunday in the permitted parking place specified in Schedule 3 Part 5 to this Order except for parking permit holders. The permitted parking place shall not extend to lengths of road restricted by other restrictions.
- 6.6 No person shall, except upon the direction or with the permission of a police officer in uniform, a community support officer or a C.E.O., cause or permit any vehicle to wait between the hours of 8am and 6pm on any day other than a Sunday between 01 October and 31 May in the permitted parking place specified in Schedule 3 Part 6 to this Order except for parking permit holders. The permitted parking place shall not extend to lengths of road restricted by other restrictions.

- 6.7 No person shall, except upon the direction or with the permission of a police officer in uniform, a community support officer or a C.E.O., cause or permit any vehicle to wait between the hours of 8.00 a.m. and 6.00 p.m. on any day other than a Sunday, in the permitted parking place specified in Schedule 3 Part 7 to this Order, except for residents' parking permit holders:-
- a) For a period longer than 1 hour, or
  - b) If a period of less than 1 hour has elapsed since the last period of waiting by that vehicle on the same permitted parking place;
- 6.8 No person shall, except upon the direction or with the permission of a police officer in uniform, a community support officer or a C.E.O., cause or permit any vehicle to wait between the hours of 8.00 a.m. and 6.00 p.m. on any day other than a Sunday, between 1st October and 31st May, in the permitted parking place specified in Schedule 3 Part 8 to this Order, except for permit holders:-
- a) For a period longer than 1 hour, or
  - b) If a period of less than 1 hour has elapsed since the last period of waiting by that vehicle on the same permitted parking place;
- 6.9 No person shall, except upon the direction or with the permission of a police officer in uniform, a community support officer or a C.E.O., or in accordance with the exemption provisions, cause or permit any vehicle to wait between the hours of 7.30 a.m. and 9.00 a.m. and 4.30 p.m. and 6.00 p.m. on any day other than a Sunday, for the purpose of enabling goods to be loaded or unloaded from the vehicle on the sides of road specified in Schedule 3 Part 9 to this Order.
- 6.10 No person shall, except upon the direction or with the permission of a police officer in uniform, a traffic warden, a community support officer or a C.E.O., cause or permit any vehicle to wait at between the hours of 5.00 a.m. and 8.00 a.m. on any day, other than for the purpose of enabling goods to be loaded or unloaded from the vehicle in the permitted parking place specified in Schedule 3 Part 10 to this Order.
- 6.11 No person shall, except upon the direction or with the permission of a police officer in uniform, a traffic warden, a community support officer or a C.E.O., cause or permit any vehicle to wait at between the hours of 6.00 a.m. and 6.00 p.m. on any day, other than for the purpose of enabling goods to be loaded or unloaded from the vehicle in the permitted parking place specified in Schedule 3 Part 11 to this Order.

- 6.12 No person shall, except upon the direction or with the permission of a police officer in uniform, a community support officer or a C.E.O., or in accordance with the exemption provisions, cause or permit any vehicle to wait at any time on any day, on the sides of road specified in Schedule 3 Part 12 to this Order.
- 6.13 No person shall, except upon the direction or with the permission of a police officer in uniform, a community support officer or a C.E.O., or in accordance with the exemption provisions, cause or permit any vehicle to wait between the hours of 8.00 a.m. and 6.00 p.m. on any day other than a Saturday or Sunday, on the sides of road specified in Schedule 3 Part 13 to this Order.
- 6.14 No person shall, except upon the direction or with the permission of a police officer in uniform, a community support officer or a C.E.O., or in accordance with the exemption provisions, cause or permit any vehicle to stop or wait, except for any taxi, on the sides of road specified in Schedule 3 Part 14 to this Order.
- 6.15 No person shall, except upon the direction or with the permission of a police officer in uniform, a community support officer or a C.E.O., or in accordance with the exemption provisions, cause or permit any vehicle to stop or wait, except for any taxi, between the hours of 6.00 p.m. and midnight and midnight and 6.00 a.m., on any day, on the sides of road specified in Schedule 3 Part 15 to this Order.
- 6.16 No person shall, except upon the direction or with the permission of a police officer in uniform, a community support officer or a C.E.O., or in accordance with the exemption provisions, cause or permit any vehicle to stop or wait, except for any taxi, between the hours of 8.00 a.m. and midnight and midnight and 5.00 a.m., on any day, on the sides of road specified in Schedule 3 Part 16 to this Order.



- 6.17 No person shall, except upon the direction or with the permission of a police officer in uniform, a community support officer or a C.E.O., cause or permit any vehicle to wait on any day, in the permitted parking place specified in Schedule 3 Part 17 to this Order, except for disabled badge holders:-
- a) For a period longer than 3 hours, or
  - b) If a period of less than 1 hour has elapsed since the last period of waiting by that vehicle on the same permitted parking place;
- 6.18 No person shall, except upon the direction or with the permission of a police officer in uniform, a community support officer or a C.E.O., or in accordance with the exemption provisions, cause or permit any vehicle to wait at any time on any day for the purpose of enabling goods to be loaded or unloaded from the vehicle on the sides of road specified in Schedule 3 Part 18 to this Order.
- 6.19 No person shall, except upon the direction or with the permission of a police officer in uniform, a community support officer or a C.E.O., cause or permit any vehicle to wait at any time on any day, other than for the purpose of enabling goods to be loaded or unloaded from the vehicle in the permitted parking place specified in Schedule 3 Part 19 to this Order.
7. Except where otherwise stated, a reference in this Order to a numbered Article or Schedule is reference to the Article or Schedule bearing that number in this order.
8. The plans annexed to this Order and marked drawing numbers CH15\_LOUGH 1 to 20 and CH15\_LOUGH 22 to 24, are for identification purposes only.

**SCHEDULE 1**

<b>TYPE OF EXEMPTION</b>	<b>CODE</b>
For vehicles to allow people to board or alight.	LCCA
For vehicles used in connection with:-  (i) building, industrial or demolition operations; (ii) the removal of any obstruction to traffic; (iii) the maintenance, improvement or reconstruction of the said sides of roads; or (iv) the laying, erection, alternative or repair on, or in land adjacent to the said sides of roads of any sewer or of any main, pipe or apparatus for the supply of gas, water or electricity or of any telegraphic line as defined in the Telecommunications Act 1984.	LCCB
For vehicles to be used in the service of a local authority, highways agency, an area health authority or a water undertaker in pursuance of statutory powers or duties and whilst being so used in such service it is necessary for the vehicle to be positioned in the place where it is waiting.	LCCC
For vehicles to be used for the purpose of delivering or collecting postal packets as defined in section 87 of the Postal Services Act 2000 by any universal service provider.	LCCD
Not Allocated	LCCE
For vehicles to wait at or near to any premises situated on or adjacent to the said sides of roads for so long as such waiting by that vehicle is reasonably necessary in connection with any wedding or funeral.	LCCF

For vehicles to be used for fire brigade, ambulance or police purposes.	LCCG
For goods to be loaded on or unloaded from the vehicle on the sides of roads specified in this Order.	LCCH
<p>For Vehicles:</p> <ul style="list-style-type: none"> <li>(a) to wait upon an authorised parking place,</li> <li>(b) being a hackney carriage, to wait upon an authorised cab rank, or</li> <li>(c) licensed taxi.</li> </ul>	LCCI
For a disabled person's vehicle which displays in the relevant position a disabled person's badge, and a parking disc (on which the driver, or other person in charge of the vehicle, has marked the time at which the period of waiting began) to wait on the sides of roads referred to in that Schedule for a period not exceeding three hours (not being a period separated by an interval of less than one hour from a previous period of waiting by the same vehicle on the same side of road on the same day) provided that no such vehicle shall wait in any length of road where there is for the time being a prohibition of loading and unloading.	LCCJ
For vehicles to wait on the sides of roads referred to therein for so long as may be necessary while any gate or other barrier at the entrance to premises to which the vehicle requires access or from which it has just emerged is being opened or closed, if it is not reasonably practicable for the vehicle to wait otherwise than in that road while such a gate or barrier is opened or closed.	LCCK
Any vehicle bona fide associated or used in connection with or for the purpose of licensed markets or special events.	LCCL

Where the person in control of the vehicle is directed or given permission to stop by a police officer, community support officer or a civil enforcement officer.	LCCM
To enable any motor vehicle that is constructed or adapted for the purpose of carrying monies or valuables under secure deposit and which is in use on a pre-arranged appointment for the delivery or collection of monies, financial instruments or valuables (for such a period of time as reasonably required to complete the delivery or collection) to any premises on the sides of road.	LCCN
Not Allocated	LCCO
Not Allocated	LCCP
Nothing shall render it unlawful to cause or permit any vehicle to wait in connection with the maintenance or repair of any premises adjoining the roads which can only be carried out from the road being such works as are required to be carried out to comply with any statutory obligation condition or stipulation subject to such waiting being limited to a maximum of two hours in any period of 24 hours.	LCCQ
Not Allocated	LCCR
Not Allocated	LCCS
Not Allocated	LCCT
Not Allocated	LCCU
Not Allocated	LCCV

Not Allocated	LCCW
Not Allocated	LCCX
For a disabled person's vehicle which displays in the relevant position a disabled person's badge and a parking disc (on which the driver, or other person in charge of the vehicle, has marked the time at which the period of waiting began) to wait in the designated parking place.	LCCY

**SCHEDULE 2**  
**REVOCATIONS**

Items to be revoked from:

**THE LEICESTERSHIRE COUNTY COUNCIL (VARIOUS ROADS, LOUGHBOROUGH (AREA 5), DISTRICT OF CHARNWOOD) CONSOLIDATION AND AMENDMENT ORDER 2009**

**Disabled Persons Parking 9pm-midnight and midnight-2am 3 hours Thu, Sat  
midnight-2am and 8pm-midnight other days midnight-10am and 4pm-midnight**

**Market Street, Loughborough**

- (i) the north side from a point 10 metres west of its junction with Market Place in a westerly direction for a distance of 36 metres
- (ii) the south side from a point 75 metres west of its junction with Cattle Market in a westerly direction for a distance of 12 metres

**Limited waiting 2 hours no return for 1 hour Mon – Sat 8am-6pm**

**Empress Road, Loughborough**

The east side from a point 16 metres south-east of its junction with Little Moor Lane in a southeasterly direction to a point 14 metres south of its junction with Thomas Street.

**Limited waiting 1 hour no return for 1 hour 8am-6pm**

**Bedford Square (off Carriageway Northern Parking area)**

for all marked bays within the parking area

**Bedford Square (off Carriageway Southern Parking area)**

all marked bays within parking area

**Limited waiting 1 hour no return for 1 hour Mon-Fri 9am-5pm**

**Forest Road, Loughborough**

the south-east side from a point 8 metres north-east of the boundary of Nos. 206/208 Forest Road in a north-easterly direction to a point 26 metres north-east of the boundary of Nos. 206/208 Forest Road

**Limited waiting 30 mins no return for 30 mins Mon-Sat 8am-6pm**

**Devonshire Square Service Road, Loughborough**

the west side from a point 5 metres north of its junction with Devonshire Lane in a northerly direction for a distance of 38 metres

**South Street, Loughborough**

the south side from its junction with Wood Gate to a point 42 metres in a south-easterly direction from its junction with Devonshire Square

**Wards End, Loughborough**

the south-east side from a point 35 metres north-east of its junction with Bedford Square to a point 2.5 metres south-west of its junction with South Street

**No loading 7.30am-9am and 4.30pm-6pm**

**Queens Road, Loughborough**

both sides from its junction with Nottingham Road to its junction with Bishop Street

**No loading 4.30pm-6pm**

**Royland Road, Loughborough**

both sides from its junction with Bedford Street to its junction with Park Road

**No loading Mon-Sat 7.30am-9.30am and 4.30pm-6pm**

**Derby Road, Loughborough**

(i) the north-east side between points 48 metres south-east of its junction with Kings Avenue and its junction with Belton Road

- (ii) the south-west side from a point 154 metres north-west of its junction with Byron Street Extension to its junction with Alan Moss Road

**No loading Mon-Sat 7.30am-9.30am**

**Derby Road, Loughborough**

the north-east side between points 139 metres north-west of its junction with Brisco Avenue and a point 48 metres south-east of its junction with Kings Avenue

**No loading Mon-Sat 8am-9.15am and 4.30pm-5.30pm**

**Bedford Square, Loughborough**

both sides from its junction with Southfield Road to its junction with Wards End

**South Street, Loughborough**

the north side from its junction with Wood Gate in a westerly direction for a distance of 10 metres

**Wards End, Loughborough**

both sides from its junction with Browns Lane to its junction with Bedford Square

**Wood Gate, Loughborough**

- (i) both sides from its junction with Bedford Square in a north-easterly direction to a point 47 metres north-east of its junction with South Street
- (ii) the north-west side from its junction with Leicester Road in a south-westerly direction to a point 47 metres north-east of its junction with South Street
- (iii) the south-east side from its junction with Leicester Road in a south-westerly direction to a point 38.5 metres south-west of its junction with Packhorse Lane
- (iv) the south-east side from a point 47 metres north-east of a point opposite the north-eastern kerbline of South Street in a north-easterly direction for a distance of 58 metres



(v) the south-east side from a point 39 metres south-west of its junction with Pack Horse Lane in a south-westerly direction for a distance of 10 metres

**No loading Mon-Sat 8am-9am and 4.30pm-6pm**

**Queens Road, Loughborough**

(i) the north-east side from a point opposite the centreline of Bishop Street in a south-easterly direction to the south-east boundary of No. 14 Queens Road, a distance of 18 metres

(ii) the south-west side from its junction with Bishop Street in a south-easterly direction to a point opposite the boundary between 21 and 23 Queens Road, a distance of 40 metres

**No loading Mon-Sat 8.30am-9.30am and 11.45am-1.15pm and Mon-Sat 4.30pm-6.30pm**

**Bedford Street, Loughborough**

both sides from its junction with Browns Lane in a north-easterly direction to its junction with Victoria Street

**No loading Mon-Sat 11.45am-1.15pm and 4.30pm-6.30pm**

**Ashby Road, Loughborough**

the south side from a point 32 metres west of its junction with Chestnut Street in a westerly direction for a distance of 67 metres

**No loading Mon-Sat 11.45am-1.15pm and 4.30pm-6pm**

**Ashby Road, Loughborough**

the south side from its junction with Granville Street to a point 32 metres west of its junction with Chestnut Street

**Loading Only 30 minutes no return for 30 minutes 4am-8am**

**Biggin Street, Loughborough**

the west side from a point 39 metres north of the Swan Street (A6) in a northerly direction for a distance of 15 metres

**No waiting at any time**

**Ashby Road, Loughborough**

- (i) both sides from its junction with Ashby Square in a westerly direction to a point 45.5 metres east of its junction with Broad Street
- (ii) the south side from a point 12.5 metres east of its junction with Radmoor Road in a westerly direction to a point 422 metres west of its junction with Radmoor Road
- (iii) the south side from a point 21 metres east of its junction with Broad Street in a westerly direction to a point 13 metres east of its junction with Radmoor Road

**Forest Road, Loughborough**

the south-east side from the north-eastern boundary of No 298 Forest Road in a north-easterly direction to a point 8 metres north-east of the boundary of Nos. 206/208 Forest Road

**Kingfisher Way, Loughborough**

the south-west side from its junction with Forest Road in a north-westerly direction to a point 11 metres north-west of the southern building line of Nos. 2 and 4 Kingfisher Way

**Mill Lane, Loughborough**

- (i) both sides from its junction with Nottingham Road in a south-easterly direction to a point 2 metres north-west of the common boundary of Nos. 9 to 10 Mill Lane and Nos. 11 to 12 Mill Lane
- (ii) the north-east side from 2 metres north-west the boundary of nos. 9 and 10 and 11 and 12 Mill Lane in a south-easterly direction to the end of the lane

**No waiting Mon-Sat**

**Ashby Road, Loughborough**

both sides from a point 45.5 metres east of its junction with Broad Street in a westerly direction to a point 21 metres east of its junction with Regent Street

**No Waiting except taxis except for licensed Hackney Carriages**

**Devonshire Square, Loughborough**

the west side from a point 24 metres north of its junction with South Street in a northerly direction for a distance of 28 metres

**No stopping except taxis 8am-midnight and midnight-4am**

**Biggin Street, Loughborough**

the west side from a point 39 metres north of the Swan Street (A6) in a northerly direction for a distance of 15 metres

**No waiting at any time except motor cars**

**Ling Road, Loughborough**

- (i) the north-east side (A6004) Loughborough, south-east bound carriageway, within the layby (excluding the tapers) outside Nos. 28 to 46
- (ii) the north-east side (A6004) Loughborough, south-east bound carriageway, within the layby (excluding the tapers) outside Nos. 10 to 22

**Items to be revoked from:**

**THE LEICESTERSHIRE COUNTY COUNCIL (VARIOUS ROADS, LOUGHBOROUGH (AREA 5), DISTRICT OF CHARNWOOD) AMENDMENT ORDER NO.1 2010**

**Limited waiting 2 hours no return for 2 hours Mon-Sat 8am-6pm**

**Hanford Way, Loughborough**

the north side from a point 13.5 metres east of its junction with Meadow Lane in an easterly direction for a distance of 22 metres

**Items to be revoked from:**

**THE LEICESTERSHIRE COUNTY COUNCIL (VARIOUS ROADS, LOUGHBOROUGH (AREA 5), DISTRICT OF CHARNWOOD) ORDER 2011**

**Loading Only 5am-8pm**

**Devonshire Square, Loughborough**

the west side from a point 2 metres north of its junction with Devonshire Lane in a northerly direction to a point opposite a point 24 metres north of its junction with South Street

**No Waiting except taxis 8pm-midnight and midnight-5am**

**Devonshire Square, Loughborough**

the west side from a point 2 metres north of its junction with Devonshire Lane in a northerly direction to a point opposite a point 24 metres north of its junction with South Street

**Items to be revoked from:**

**THE LEICESTERSHIRE COUNTY COUNCIL (LOUGHBOROUGH EASTERN GATEWAY (AREA 5), DISTRICT OF CHARNWOOD) ORDER 2011**

**No loading at any time**

**Nottingham Road, Loughborough**

both sides from its junction with Station Boulevard in a north-easterly direction for a distance of 13 metres

**Gordon Road, Loughborough**

- (i) the north-west side from its junction with Station Boulevard in a south-westerly direction for a distance of 13 metres
- (ii) the north-west side from a point 31 metres south-west of its junction with Station Boulevard in a south-westerly direction for its entire length.
- (iii) the south-east side from its junction with Station Boulevard in a south-westerly direction for its entire length including the turning head

**Station Boulevard, Loughborough**

- (i) the north-east side from its junction with Meadow Lane in a south-easterly direction to its junction with Access Road to Train Station
- (ii) the north-east side from its junction with Access Road to Train Station in a south-easterly direction to its junction with Nottingham Road
- (iii) the south-west side from its junction with Thomas Cook Place in a south-easterly direction to its junction with Nottingham Road
- (iv) the south-west side from its junction with Gordon Road in a south-easterly direction to its junction with Thomas Cook Place
- (v) the south-west side from its junction with Meadow Lane in a south-easterly direction to its junction with Gordon Road

#### **Thomas Cook Place, Loughborough**

both sides from its junction with Station Boulevard in a south-westerly direction for a distance of 15 metres

**No loading 7.30am-9am and 4.30pm-6pm**

#### **Nottingham Road, Loughborough**

- (i) the north-west side from a point opposite its junction with Bromhead Street in a north-easterly direction to its junction with Clarence Street
- (ii) the north-west side from its junction with Clarence Street in a north-easterly direction to its junction with Whitegate
- (iii) the north-west side from its junction with Whitegate in a north-easterly direction to its junction with Station Boulevard
- (iv) the north-west side from its junction with Station Boulevard in a north-easterly direction to a point 19 metres west of the railway bridge
- (v) the south-east side from its junction with Bromhead Street in a north-easterly direction to its junction with Queens Road

(vi) the south-east side from its junction with Queens Road in a north-easterly direction to its junction with Mill Lane

(vii) the south-east side from its junction with Mill Lane in a north-easterly direction to its junction with Morley Street

(viii) the south-east side from its junction with Morley Street in a north-easterly direction to the railway bridge

**No waiting at any time**

**Thomas Cook Place, Loughborough**

both sides from its junction with Station Boulevard in a westerly direction for a distance of 15 metres

Items to be revoked from:

**THE LEICESTERSHIRE COUNTY COUNCIL (COTSWOLD CLOSE, LOUGHBOROUGH (AREA 5), DISTRICT OF CHARNWOOD) RESIDENTS ONLY PARKING (ZONE 12) ORDER 2012**

**Residents Only Parking Zone**

**Cotswold Close, Loughborough**

From its junction with Ashby Road for its entire length

Items to be revoked from:

**THE LEICESTERSHIRE COUNTY COUNCIL (LOUGHBOROUGH EASTERN GATEWAY (AREA 5), DISTRICT OF CHARNWOOD) ORDER NO. 2 2012**

**Ambulance Parking Only Mon-Sat 8am-6pm**

**Rectory Road, Loughborough**

the south-west side from a point 61 metres south-east of its junction with Toothill Road in a south-easterly direction for a distance of 8 metres

**Limited waiting 2 hours no return for 1 hour Mon-Sat 8am-6pm**

**Gordon Road, Loughborough**

the west side from a point 13 metres south of its junction with Station Boulevard in a southerly direction for a distance of 18 metres

**No loading Mon-Sat 7.30am-9am and 4.30pm-6pm**

**Meadow Lane, Loughborough**

- (i) the east side from a point 70 metres south of its junction with Cartwright Street in a northerly direction to a point 74 metres north of its junction with Station Boulevard
- (ii) the west side from a point opposite a point 77 metres south of its junction with Cartwright Street in a northerly direction to a point opposite a point 74 metres north of its junction with Station Boulevard

**No waiting Mon-Sat 8am-6pm**

**Rectory Road, Loughborough**

- (i) the south-west side from a point 69 metres south-east of its junction with Toothill Road in a south-easterly direction for a distance of 5 metres
- (ii) the south-west side from a point 52 metres south-east of its junction with Toothill Road in a south-easterly direction for a distance of 9 metres

**Items to be revoked from:**

**THE LEICESTERSHIRE COUNTY COUNCIL (WEST LOUGHBOROUGH PARKING STRATEGY (AREA 5), DISTRICT OF CHARNWOOD) ORDER NO.1 2012**

**Disabled Persons Parking**

**Station Street, Loughborough**

the south-east side from a point 166 metres south-west of its junction with Derby Road in a south-westerly direction for a distance of 6.6 metres

## **Residents Parking Permit Holders Only Mon-Sat 7am-6pm**

### **Adam Dale, Loughborough**

the south-west side from a point opposite a point 2 metres south-east of the boundary of Nos. 35/37 Adam Dale in a north-westerly direction for a distance of 37 metres

### **Adam Dale (south-west to North-east Leg), Loughborough**

- (i) the north-west side from a point 34 metres north-east of its junction with Wren Close in a north-easterly direction for a distance of 16 metres
- (ii) the south-east side from a point 15 metres north-east of its junction with Moorhen Way in a north-easterly direction for a distance of 28 metres

### **Goldfinch Close, Loughborough**

- (i) the north-west side from a point 7 metres north-east of its western extremity in a north-easterly direction for a distance of 10 metres
- (ii) the south-east side from a point 20 metres north-east of its western extremity in a north-easterly direction for a distance of 70 metres

### **Kingfisher Way, Loughborough**

the south-west side from a point 55 metres north-west of its junction with Forest Road in a north-westerly direction for a distance of 16.5 metres

### **Kingfisher Way (central Leg), Loughborough**

the south-west side from a point 1.5 metres south-east of the boundary of No. 50 Kingfisher Way in a north-westerly direction for a distance of 11 metres

### **Kingfisher Way (eastern Leg), Loughborough**

the north-west side from a point 9 metres south-west of its junction with Kingfisher Way in a south-westerly direction for a distance of 43 metres

### **Kingfisher Way (south-western Leg), Loughborough**

the south-west side from a point 4 metres south-east of the boundary of Acorn Grange / Bert Coote House, Kingfisher Way in a north-westerly direction for a distance of 22 metres



#### **Kingfisher Way (western Leg), Loughborough**

the north-west side from a point 17 metres north-east of the boundary of Nos. 53/55 Kingfisher Way in a south-westerly direction for a distance of 44 metres

#### **Moorhen Way, Loughborough**

- (i) the north-east side from a point 52 metres south-east of its junction with Adam Dale in a south-easterly direction for a distance of 10 metres
- (ii) the south-west side from a point 2 metres south-west of the south-eastern boundary of No. 2 Moorhen Way in a north-westerly direction for a distance of 28 metres

#### **Robin Mews, Loughborough**

the south-east side from a point 11 metres north-east of its junction with Moorhen Way in a north-easterly direction to a point 11 metres north-east of the boundary of Nos. 1 Robin Mews / 1 Moorhen Way

#### **Robin Mews (east Leg), Loughborough**

the south-west side from its north-western extremity in a south-easterly direction for a distance of 10 metres

#### **Wren Close, Loughborough**

- (i) the north-east side from a point 10 metres north-west of its junction with Adam Dale in a north-westerly direction for a distance of 10 metres
- (ii) the north-east side from a point 30 metres north-west of its junction with Adam Dale in a north-westerly direction for a distance of 10 metres

**Residents Parking Permit Holders Only Mon-Sat 8am-6pm  
between 01 Oct and 31 May**

#### **Goods Yard Close, Loughborough**

- (i) the south-east side from a point 3 metres north-east of the boundary of Nos. 1/3 Goods Yard Close in a south-westerly direction for a distance of 22 metres

(ii) the south-east side from a point 8 metres north-east of the north-eastern boundary of No. 2 Goods Yard Close in a south-westerly direction for a distance of 31 metres

(iii) the south-east side from a point opposite the boundary of Nos. 49/51 Goods Yard Close in a north-easterly direction for a distance of 21 metres

#### **Wheel Tappers Way, Loughborough**

the south-west side from a point 15 metres north of its junction with Havelock Street in a north-westerly direction for a distance of 49 metres

**Limited waiting 1 hour no return for 1 hour Mon-Sat 8am-6pm  
between 01 Oct and 31 May except resident's parking permit holders**

#### **Station Street, Loughborough**

(i) the south-east side from the boundary of Nos. 29/30 Station Street to a point 9 metres north-east of its junction with Oxford Street

(ii) the south-east side from a point 36 metres south-west of its junction with Derby Road in a south-westerly direction for a distance of 130 metres

**No waiting at any time**

#### **Ashby Road, Loughborough**

the north side from a point 21 metres east of its junction with Regent Street in a westerly direction to a point 46 metres west of its junction with Storer Road

**No waiting Mon-Sat 7am-6pm**

#### **Kingfisher Way, Loughborough**

the south-west side from a point 42 metres north-west of its junction with Forest Road in a north-westerly direction for a distance of 13 metres

**Items to be revoked from:**

**THE LEICESTERSHIRE COUNTY COUNCIL (DISABLED PERSONS PARKING PLACES,  
LOUGHBOROUGH (AREA 5), DISTRICT OF CHARNWOOD) ORDER 2013**

**Limited waiting 1 hour no return for 1 hour Mon-Sat 8am-6pm  
except resident's parking permit holders**

**Cambridge Street, Loughborough**

the north-east side from a point 5 metres north-west of the boundary of Nos. 31/33  
Cambridge Street in a north-westerly direction to the south-east boundary of No. 63  
Cambridge Street

**Howard Street, Loughborough**

the north-east side from a point 13 metres north-west of its junction with Toothill Road in a  
north-westerly direction to a point 6 metres south-west of the boundary of Nos. 53/55  
Howard Street

**No waiting Mon-Fri 4pm-6pm**

**Forest Road, Loughborough**

the south-east side from its junction with Wallace Road in a south-westerly direction to the  
south-western boundary of No. 146 Forest Road

**Items to be revoked from:**

**THE LEICESTERSHIRE COUNTY COUNCIL (FOREST ROAD, LOUGHBOROUGH  
(AREA 5), BOROUGH OF CHARNWOOD) (REVOCATION OF LIMITED WAITING AND  
NO WAITING AT ANY TIME AND IMPOSITION OF LIMITED WAITING AND NO WAITING  
AT ANY TIME) ORDER 2014**

**No waiting at any time**

**Forest Road, Loughborough**

the south-east side from its junction with Epinal Way in a south-westerly direction to a point  
26 metres north-east of the property boundary of 206/208 Forest Road

**Items to be revoked from:**

**THE LEICESTERSHIRE COUNTY COUNCIL (VARIOUS ROADS, LOUGHBOROUGH,  
BOROUGH OF CHARNWOOD) (IMPOSITION OF WAITING AND LOADING  
RESTRICTIONS) EXPERIMENTAL ORDER 2014**

**Loading only at any time**

### **The Rushes, Loughborough**

the south-west side from a point 29 metres north-west of its junction with Brookside in a north-westerly direction for a distance of 29.5 metres

**Items to be revoked from:**

**THE LEICESTERSHIRE COUNTY COUNCIL (LEICESTER ROAD, LOUGHBOROUGH, BOROUGH OF CHARNWOOD) (IMPOSITION OF WAITING RESTRICTIONS AND PARKING PLACES) ORDER 2015**

**No waiting at any time**

### **Leicester Road, Loughborough**

the north-east side from its junction with King Street in a north-westerly direction to a point 11 metres north-west of its junction with Factory Street

**Items to be revoked from:**

**THE LEICESTERSHIRE COUNTY COUNCIL (VARIOUS ROADS, LOUGHBOROUGH, BOROUGH OF CHARNWOOD) (IMPOSITION OF WAITING RESTRICTIONS AND LOADING RESTRICTIONS) CONFIRMATION OF EXPERIMENTAL ORDER 2016**

**Disabled Persons Parking**

**3 hours no return for 1 hour 10.00am-4.00pm**

### **Ashby Square, Loughborough**

(i) the north side from a point 102 metres east of its junction with Greenclose Lane in an easterly direction for a distance of 6.6 metres

(ii) the south side from a point 76.5 metres east of its junction with Frederick Street in an easterly direction for a distance of 6.6 metres

### **SCHEDULE 3, Part 1**

#### **Imposition of Disabled Persons Parking**

##### **Cambridge Street, Loughborough**

the north-east side from the boundary of Nos. 55/57 on a south-easterly direction for a distance of 6.6 metres

##### **Howard Street, Loughborough**

the north-east side from the boundary of Nos. 27/29 in a north-westerly direction for a distance of 6.6 metres

### **EXEMPTIONS**

The following exemptions apply to the above. Refer to Schedule 1 for the details of each exemption:-

LCCA

### **SCHEDULE 3, Part 2**

#### **Imposition of Limited Waiting**

**1 hour no return for 1 hour Monday-Saturday 8.00am-6.00pm**

##### **Bedford Square (off Carriageway Southern Parking Area), Loughborough**

for all marked bays within the parking area

##### **Devonshire Square Service Road, Loughborough**

the west side from a point 5 metres north of its junction with Devonshire Lane in a northerly direction for a distance of 38 metres

##### **South Street, Loughborough**

the south side from its junction with Wood Gate to a point 42 metres in a south-easterly direction from its junction with Devonshire Square

### **Wards End, Loughborough**

the south-east side from a point 35 metres north-east of its junction with Bedford Square to a point 2.5 metres south-west of its junction with South Street

### **Wards End (off Carriageway Parking Area), Loughborough**

for all marked bays within the parking area

### **EXEMPTIONS**

The following exemptions apply to the above. Refer to Schedule 1 for the details of each exemption:-  
LCCA, LCCB, LCCC, LCCD, LCCF, LCCG, LCCH, LCCM, LCCY

### **SCHEDULE 3, Part 3**

**Imposition of Limited waiting 2 hours no return for 1 hour  
Monday-Saturday 8.00am-6.00pm**

### **Hanford Way, Loughborough**

the north side from a point 13.5 metres east of its junction with Meadow Lane in an easterly direction for a distance of 22 metres

### **EXEMPTIONS**

The following exemptions apply to the above. Refer to Schedule 1 for the details of each exemption:-

LCCA, LCCB, LCCC, LCCD, LCCF, LCCG, LCCH, LCCM, LCCY.

### **SCHEDULE 3, Part 4**

**Imposition of Permit Holder Only Zone**

### **Cotswold Close, Loughborough**

From its junction with Ashby Road for its entire length

### **EXEMPTIONS**

The following exemptions apply to the above. Refer to Schedule 1 for the details of each exemption:-

LCCA, LCCB, LCCC, LCCD, LCCG, LCCM

### **SCHEDULE 3, Part 5**

#### **Imposition of Permit Holder Only Zone Monday-Saturday 8.00am-6.00pm**

##### **Adam Dale, Loughborough**

from its junction with Moorhen Way for its entire length

##### **Goldfinch Close, Loughborough**

from its junction with Moorhen Way for its entire length

##### **Kingfisher Way, Loughborough**

from its junction with Forest Road for its entire length

##### **Moorhen Way, Loughborough**

from its junction with Kingfisher Way for its entire length

##### **Robin Mews, Loughborough**

from its junction with Moorhen Way for its entire length

##### **Wren Close, Loughborough**

from its junction with Adam Dale for its entire length

### **EXEMPTIONS**

The following exemptions apply to the above. Refer to Schedule 1 for the details of each

exemption:-

LCCA, LCCB, LCCC, LCCD, LCCG, LCCM

### **SCHEDULE 3, Part 6**

**Imposition of Permit Holder Only Zone  
Monday-Saturday 8.00am-6.00pm between 01 October and 31 May**

**Goods Yard Close, Loughborough**

for the extents of the adopted highway

**Wheel Tappers Way, Loughborough**

from its junction with Havelock Street for its entire length

### **EXEMPTIONS**

The following exemptions apply to the above. Refer to Schedule 1 for the details of each exemption:-

LCCA, LCCB, LCCC, LCCD, LCCG, LCCM

### **SCHEDULE 3, Part 7**

**Imposition of Limited waiting 1 hour no return for 1 hour  
Monday-Saturday 8.00am-6.00pm Except permit holders**

**Cambridge Street, Loughborough**

- (i) the north-east side from a point 6.6 metres south-east of the boundary of Nos. 55/57 Cambridge Street in a south-easterly direction the boundary of Nos. 33/35 Cambridge Street
- (ii) the north-east side from a point 22 metres south-east of its junction with Charles Street in a south-easterly direction to the boundary of Nos. 55/57

**Howard Street, Loughborough**



(i) the north-east side from a point 13 metres north-west of its junction with Toothill Road in a north-westerly direction for a distance of 69.5 metres

(ii) the north-east side from a point 6.6 metres north-west of the boundary of Nos. 27/29 Howard Street in a north-westerly direction to a point 5.6 metres south-east of the boundary of Nos. 53/55 Howard Street

### **EXEMPTIONS**

The following exemptions apply to the above. Refer to Schedule 1 for the details of each exemption:-

LCCA, LCCB, LCCC, LCCD, LCCF, LCCG, LCCH, LCCM, LCCY

### **SCHEDULE 3, Part 8**

**Imposition of Limited waiting 1 hour no return for 1 hour  
Monday-Saturday 8.00am-6.00pm  
between 01 October and 31 May except permit holders**

#### **Station Street, Loughborough**

the south-east side from a point 36 metres south-west of its junction with Derby Road in a south-westerly direction to a point 9 metres north-east of its junction with Oxford Street

### **EXEMPTIONS**

The following exemptions apply to the above. Refer to Schedule 1 for the details of each exemption:-

LCCA, LCCB, LCCC, LCCD, LCCF, LCCG, LCCH, LCCM, LCCY

### **SCHEDULE 3, Part 9**

**Imposition of No Loading  
Monday-Saturday 7.30am-9.00.am and 4.30pm-6.00pm**

#### **Bedford Square, Loughborough**

both sides from its junction with Southfield Road to its junction with Wards End

**Bedford Street, Loughborough**

both sides from its junction with Browns Lane in a north-easterly direction to its junction with Victoria Street

**Derby Road, Loughborough**

- (i) the north-east side between points 48 metres south-east of its junction with Kings Avenue and its junction with Belton Road
- (ii) the north-east side between points 139 metres north-west of its junction with Brisco Avenue and a point 48 metres south-east of its junction with Kings Avenue
- (iii) the south-west side from a point 154 metres north-west of its junction with Byron Street Extension to its junction with Alan Moss Road

**Meadow Lane, Loughborough**

- (i) the east side from its junction with Station Boulevard in a southerly direction to its junction with Cartwright Street
- (ii) the west side from its junction with North Road in a southerly direction to its junction with Waterside Close

**Nottingham Road, Loughborough**

- (i) the north-west side from a point opposite its junction with Bromhead Street in a north-easterly direction to its junction with Whitegate
- (ii) the south-east side from its junction with Bromhead Street in a north-easterly direction to its junction with Mill Lane

**Queens Road, Loughborough**

both sides from its junction with Nottingham Road to its junction with Bishop Street

**South Street, Loughborough**

the north side from its junction with Wood Gate in a westerly direction for a distance of 10 metres

**Wards End, Loughborough**

both sides from its junction with Browns Lane to its junction with Bedford Square

**Woodgate, Loughborough**

both sides from its junction with Bedford Square in a north-easterly direction to its junction with High Street

**EXEMPTIONS**

The following exemptions apply to the above. Refer to Schedule 1 for the details of each exemption:-

LCCA, LCCB, LCCC, LCCD, LCCG, LCCM

**SCHEDULE 3, Part 10**

**Imposition of Loading Only 5.00am-8.00am**

**Biggin Street, Loughborough**

the west side from a point 39 metres north of the Swan Street (A6) in a northerly direction for a distance of 15 metres

**EXEMPTIONS**

The following exemptions apply to the above. Refer to Schedule 1 for the details of each exemption:-

LCCA, LCCB, LCCC, LCCD, LCCG, LCCM

**SCHEDULE 3, Part 11**

**Imposition of Loading Only 6.00am-6.00pm**

**Devonshire Square, Loughborough**

the west side from a point 2 metres north of its junction with Devonshire Lane in a northerly direction to a point opposite a point 24 metres north of its junction with South Street

**EXEMPTIONS**

The following exemptions apply to the above. Refer to Schedule 1 for the details of each exemption:-

LCCA, LCCB, LCCC, LCCD, LCCG, LCCM

### **SCHEDULE 3, Part 12**

#### **Imposition of No waiting at any time**

##### **Ashby Road, Loughborough**

- (i) the north side from a point 21 metres east of its junction with Regent Street in an easterly direction to its junction with Greenclose Lane
- (ii) the south side from a point 12.5 metres east of its junction with Radmoor Road in an easterly direction to its junction with Frederick Street

##### **Festival Drive, Loughborough**

both sides from its junction with Jubilee Drive in a north-westerly direction for its entire length including the turning head

##### **Festival Drive (southern Arm), Loughborough**

both sides from its junction with Festival Drive in a south-westerly direction for its entire length

##### **Forest Road, Loughborough**

the south-east side from its junction with Epinal Way in a south-westerly direction to a point 8 metres north-east of the boundary of Nos. 206/208 Forest Road

##### **Kingfisher Way, Loughborough**

the south-west side from its junction with Forest Road in a north-westerly direction for a distance of 55 metres

##### **Mill Lane, Loughborough**

- (i) both sides from its junction with Nottingham Road in a south-easterly direction to its junction with Mill Lane (north-east section)

(ii) both sides from its junction with Mill Lane to its junction of Mill Lane (south-west section)

(iii) the north-east side from its north-western extremity in a south-easterly direction for its entire length

(iv) the south-west side from a point 2 metres north-west of its boundary with Nos.9 to 10/Nos.11 to 12 Mill Lane in a north-westerly direction for its entire length including the turning head

#### **Monarch Way, Loughborough**

both sides from its junction with Jubilee Drive in a northerly direction for its entire length including the turning head

#### **Shakespeare Street, Loughborough**

the north-east side from the north-western kerb face in a south-easterly direction for a distance of 5 metres

#### **The Rushes, Loughborough**

the south-west side from a point 12 metres south-east of its junction with Greenclose Lane in a south-easterly direction for a distance of 18.5 metres

### **EXEMPTIONS**

The following exemptions apply to the above. Refer to Schedule 1 for the details of each exemption:-

LCCA, LCCB, LCCC, LCCD, LCCF, LCCG, LCCH, LCCI, LCCJ, LCCM, LCCN.

### **SCHEDULE 3, Part 13**

**Imposition of  
No waiting Monday-Friday 8.00am-6.00pm**

#### **Forest Road, Loughborough**

the south-east side from its junction with Wallace Road in a south-westerly direction to the south-western boundary of No. 146 Forest Road

### **EXEMPTIONS**

The following exemptions apply to the above. Refer to Schedule 1 for the details of each exemption:-

LCCA, LCCB, LCCC, LCCD, LCCF, LCCG, LCCH, LCCI, LCCJ, LCCM, LCCN.

### **SCHEDULE 3, Part 14**

#### **Imposition of No stopping except taxis**

#### **Devonshire Square, Loughborough**

the west side from a point 24 metres north of its junction with South Street in a northerly direction for a distance of 28 metres

### **EXEMPTIONS**

The following exemptions apply to the above. Refer to Schedule 1 for the details of each exemption:-

LCCG, LCCI, LCCM.

### **SCHEDULE 3, Part 15**

#### **Imposition of No stopping except taxis 6.00pm-midnight and midnight-6.00am**

#### **Devonshire Square, Loughborough**

the west side from a point 2 metres north of its junction with Devonshire Lane in a northerly direction to a point opposite a point 24 metres north of its junction with South Street

### **EXEMPTIONS**

The following exemptions apply to the above. Refer to Schedule 1 for the details of each exemption:-

LCCA, LCCB, LCCC, LCCD, LCCF LCCG, LCCH, LCCM, LCCY

### **SCHEDULE 3, Part 16**

**Imposition of  
No stopping except taxis 8.00am-midnight and midnight-5.00am**

#### **Biggin Street, Loughborough**

the west side from a point 39 metres north of the Swan Street (A6) in a northerly direction for a distance of 15 metres

### **EXEMPTIONS**

The following exemptions apply to the above. Refer to Schedule 1 for the details of each exemption:-

LCCA, LCCB, LCCC, LCCD, LCCF, LCCG, LCCH, LCCM, LCCY

### **SCHEDULE 3, Part 17**

**Imposition of  
Disabled Persons Parking 3 hours no return for 1 hour**

#### **Ashby Square, Loughborough**

(i) the north side from a point 102 metres east of its junction with Greenclose Lane in an easterly direction for a distance of 6.6 metres

(ii) the south side from a point 76.5 metres east of its junction with Frederick Street in an easterly direction for a distance of 6.6 metres

### **EXEMPTIONS**

The following exemptions apply to the above. Refer to Schedule 1 for the details of each exemption:-

LCCA

### **SCHEDULE 3, Part 18**

#### **Imposition of No Loading at any time**

##### **The Rushes, Loughborough**

the south-west side from a point 12 metres south-east of its junction with Greenclose Lane in a south-easterly direction for a distance of 18.5 metres

#### **EXEMPTIONS**

The following exemptions apply to the above. Refer to Schedule 1 for the details of each exemption:-

LCCA, LCCB, LCCC, LCCD, LCCG, LCCM

### **SCHEDULE 3, Part 19**

#### **Imposition of Loading at any time**

##### **The Rushes, Loughborough**

from a point 30.5 metres south-east of its junction with Greenclose Lane in a south-easterly direction for a distance of 9.5 metres

#### **EXEMPTIONS**

The following exemptions apply to the above. Refer to Schedule 1 for the details of each exemption:-

LCCA, LCCB, LCCC, LCCD, LCCG, LCCM



**SCHEDULE 3, Part 20**

**Imposition of  
No waiting Monday-Saturday 8.00am-6.00pm**

**Rectory Road, Loughborough**

**the south-west from a point 52 metres south-east of its junction with Toothill Road in a south-easterly direction for a distance of 22 metres**

**EXEMPTIONS**

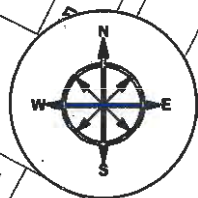
The following exemptions apply to the above. Refer to Schedule 1 for the details of each exemption:-

LCCA, LCCB, LCCC, LCCD, LCCF, LCCG, LCCH, LCCI, LCCJ, LCCM, LCCN.

THE COMMON SEAL of THE  
LEICESTERSHIRE COUNTY COUNCIL  
was hereunto affixed this third day of  
August 2016 in the presence of

*J. L. L.*





El Sub Sta

ANGEL YARD

Bank

MARKET STREET

Roof

Car Park

### Proposed Changes to Parking Restrictions

Revocation of Disabled Parking 9pm-midnight and midnight -2am 3 hours  
Thurs, Sat midnight -2am and 8pm - midnight, other days midnight -10am  
and 4pm - midnight

### **DISCLAIMER:**

**RESTRICTIONS NOT SHOWN ON THIS PLAN WILL NOT CHANGE**

**THIS PLAN IS FOR GRAPHICAL REPRESENTATION ONLY AND  
DOES NOT FORM PART OF THE FINAL LEGAL ORDER**

MAPINFO (C) Leicestershire County Council

© Crown copyright. All rights reserved. Leicestershire County Council 100019271.  
Published 2016.



**Leicestershire  
County Council**

**ENVIRONMENT AND  
TRANSPORT DEPARTMENT**



**PHIL CROSSLAND  
DIRECTOR**

**DESIGN & DELIVERY  
GROUP**

**LOUGHBOROUGH**

TITLE:

**Proposed Changes to Parking Restrictions  
Market Street  
Loughborough**

DRAWING NUMBER

SCALE

**CH15\_LOUGHW/1**

**NTS**

PREPARED BY: D Denton

CHECKED BY: A Hopkins

APPROVED BY: A Duckar

DATE: Mar 2016

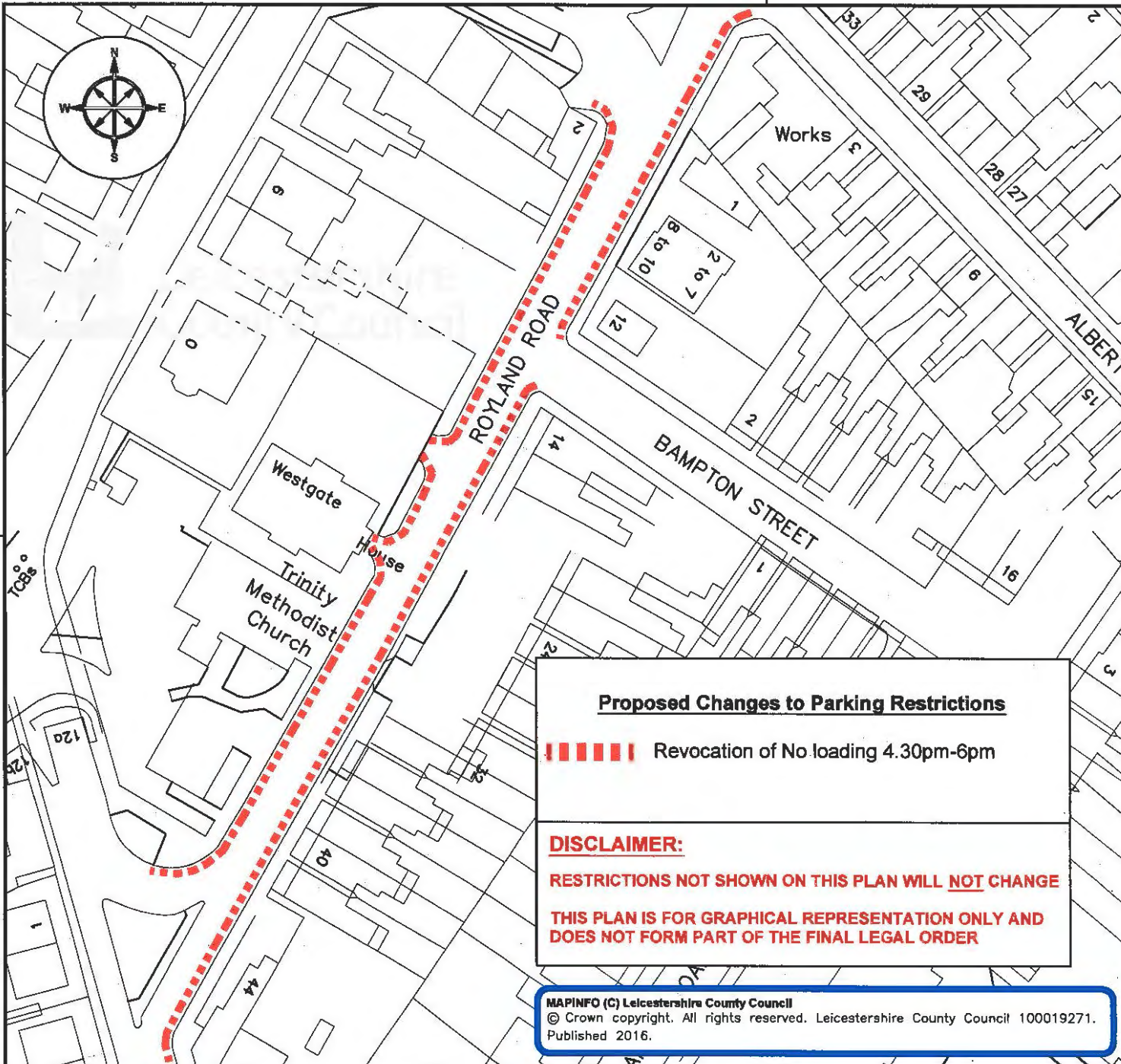
SIZE: A4

COUNTY HALL \* GLENFIELD \* LEICESTER \* LE3 8ST

Tel: 0116 3050001 \* Fax: 0116 3050006

E-Mail address: [customerservices@leics.gov.uk](mailto:customerservices@leics.gov.uk)

[www.leics.gov.uk](http://www.leics.gov.uk)



### Proposed Changes to Parking Restrictions

■■■■■ Revocation of No loading 4.30pm-6pm

### DISCLAIMER:

**RESTRICTIONS NOT SHOWN ON THIS PLAN WILL NOT CHANGE**

**THIS PLAN IS FOR GRAPHICAL REPRESENTATION ONLY AND DOES NOT FORM PART OF THE FINAL LEGAL ORDER**

MAPINFO (C) Leicestershire County Council  
© Crown copyright. All rights reserved. Leicestershire County Council 100019271.  
Published 2016.



ENVIRONMENT AND  
TRANSPORT DEPARTMENT



PHIL CROSSLAND  
DIRECTOR

DESIGN & DELIVERY  
GROUP

LOUGHBOROUGH

TITLE:

**Proposed Changes to Parking Restrictions  
Royland Road  
Loughborough**

DRAWING NUMBER

SCALE

**CH15\_LOUGHW/2**

**NTS**

PREPARED BY: D Denton

CHECKED BY: A Hopkins

APPROVED BY: A Ducker

DATE: Mar 2016

SIZE: A4

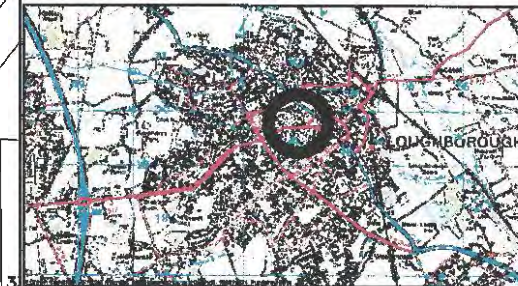
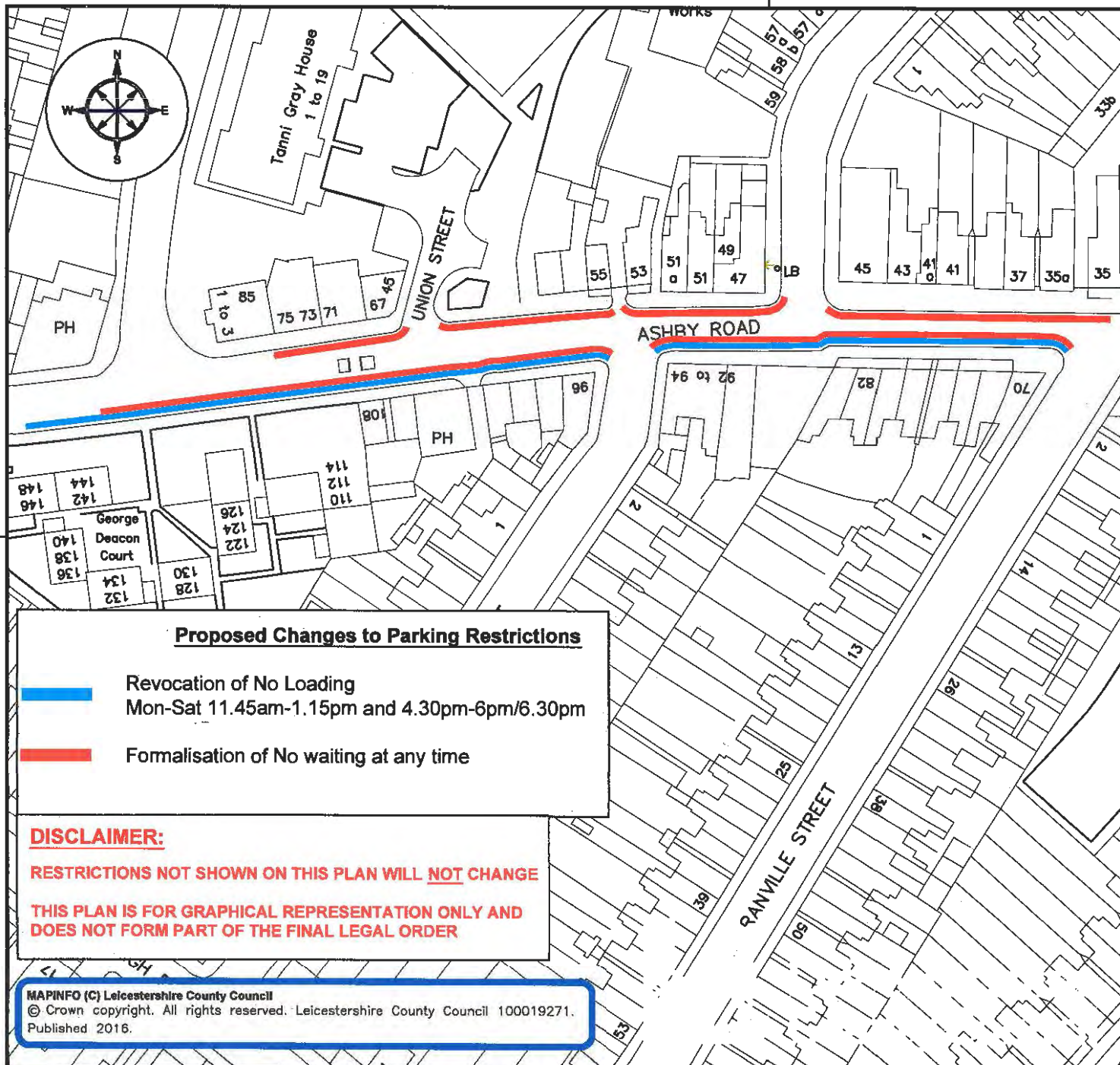
COUNTY HALL • GLENFIELD • LEICESTER • LE3 8ST

Tel: 0116 3050001 • Fax: 0116 3050006

E-Mail address: [customerservices@leics.gov.uk](mailto:customerservices@leics.gov.uk)

[www.leics.gov.uk](http://www.leics.gov.uk)





**Leicestershire  
County Council**

**ENVIRONMENT AND  
TRANSPORT DEPARTMENT**



**PHIL CROSSLAND  
DIRECTOR**

**DESIGN & DELIVERY  
GROUP**

**LOUGHBOROUGH**

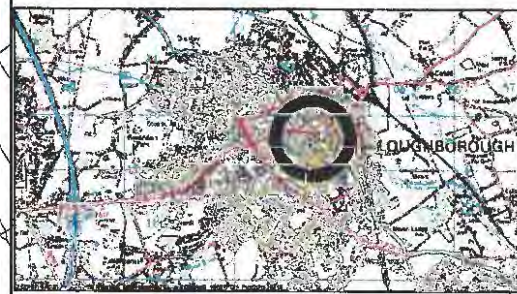
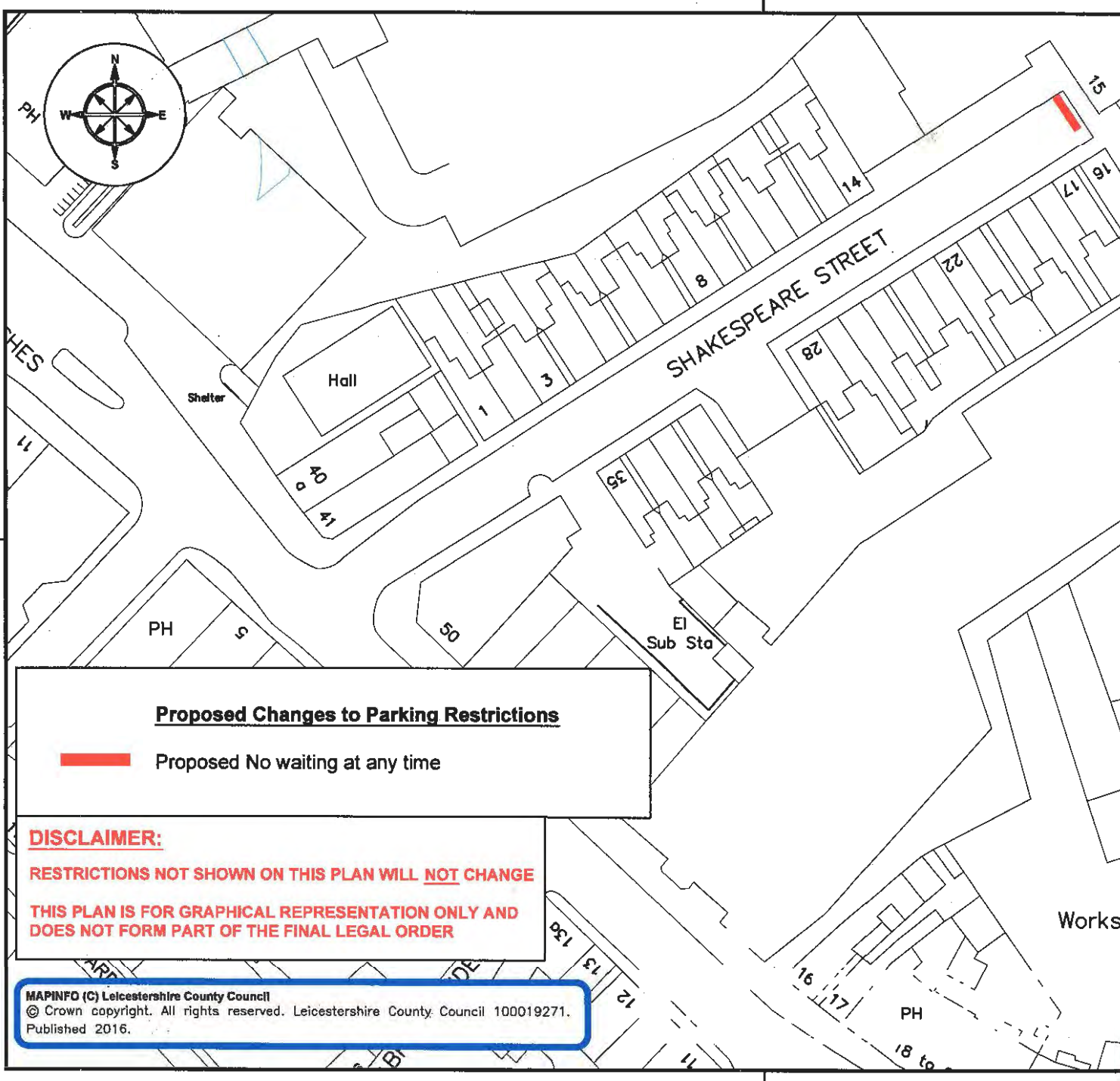
**TITLE:**  
**Proposed Changes to Parking Restrictions  
Ashby Road  
Loughborough**

DRAWING NUMBER	SCALE
<b>CH15_LOUGHW/3</b>	<b>NTS</b>
PREPARED BY: D Denton	DATE: Mar 2016
CHECKED BY: A Hopkins	SIZE: A4
APPROVED BY: A Ducker	

COUNTY HALL \* GLENFIELD \* LEICESTER \* LE3 8ST

Tel: 0116 3050001 \* Fax: 0116 3050006

E-Mail address: [customerservices@leics.gov.uk](mailto:customerservices@leics.gov.uk) [www.leics.gov.uk](http://www.leics.gov.uk)



ENVIRONMENT AND  
TRANSPORT DEPARTMENT



PHIL CROSSLAND  
DIRECTOR

DESIGN & DELIVERY  
GROUP

LOUGHBOROUGH

TITLE:  
**Proposed Changes to Parking Restrictions  
Shakespeare Street  
Loughborough**

DRAWING NUMBER	SCALE
<b>CH15_LOUGHW/4</b>	<b>NTS</b>
PREPARED BY: D Denton	DATE: Mar 2016
CHECKED BY: A Hopkins	SIZE: A4
APPROVED BY: A Ducker	

COUNTY HALL • GLENFIELD • LEICESTER • LE3 8ST

Tel: 0116 3050001 • Fax: 0116 3050006

E-Mail address: [customerservices@leics.gov.uk](mailto:customerservices@leics.gov.uk) [www.leics.gov.uk](http://www.leics.gov.uk)

**Proposed Changes to Parking Restrictions**

 Proposed No waiting at any time

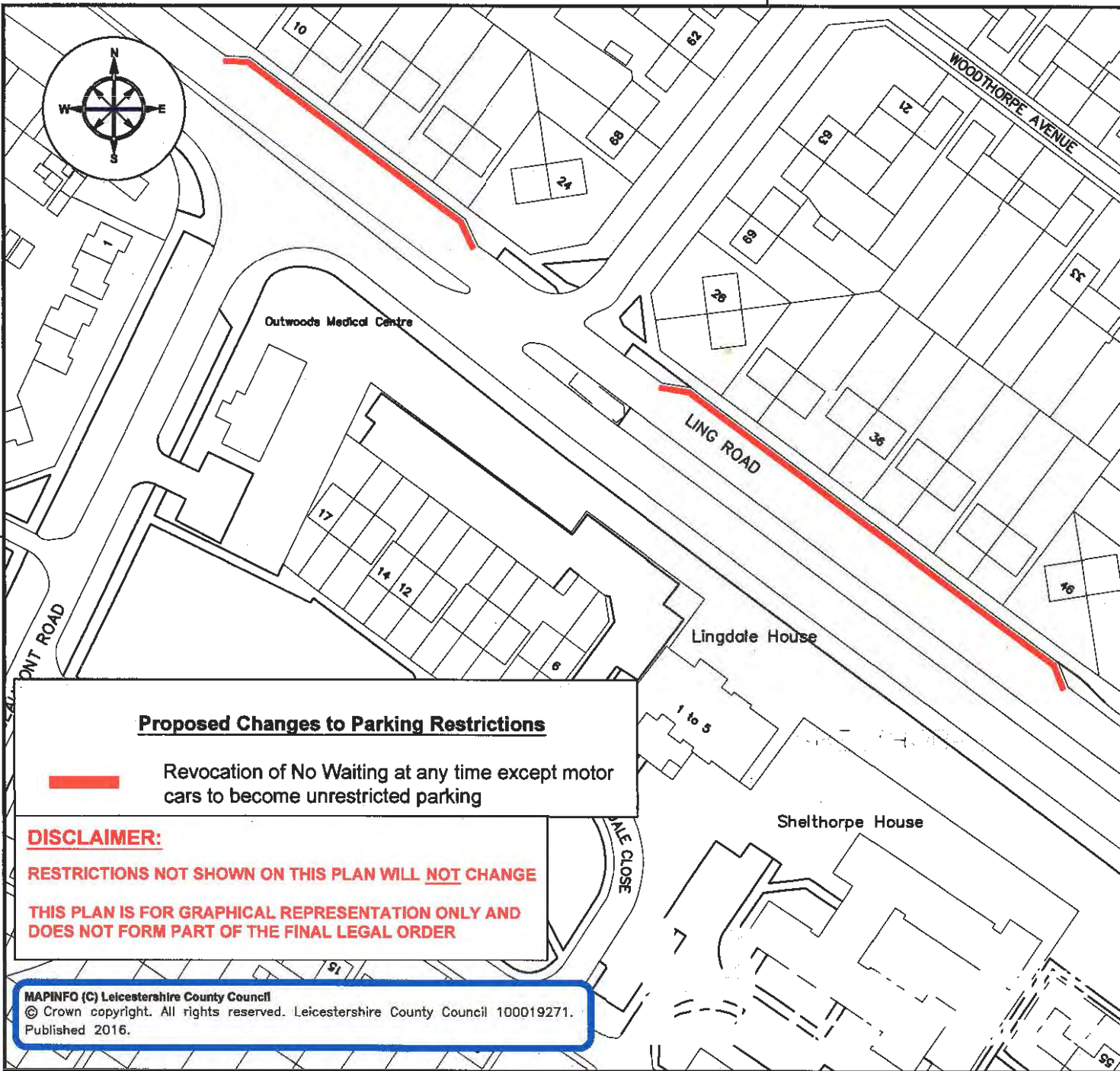
**DISCLAIMER:**

**RESTRICTIONS NOT SHOWN ON THIS PLAN WILL NOT CHANGE**

**THIS PLAN IS FOR GRAPHICAL REPRESENTATION ONLY AND  
DOES NOT FORM PART OF THE FINAL LEGAL ORDER**

MAPINFO (C) Leicestershire County Council  
© Crown copyright. All rights reserved. Leicestershire County Council 100019271.  
Published 2016.





**ENVIRONMENT AND TRANSPORT DEPARTMENT**

**PHIL CROSSLAND  
DIRECTOR**

**DESIGN & DELIVERY GROUP**

**LOUGHBOROUGH**

TITLE:  
**Proposed Changes to Parking Restrictions  
Ling Road  
Loughborough**

DRAWING NUMBER	SCALE
<b>CH15_LOUGHW/5</b>	<b>NTS</b>
PREPARED BY: D Denton	DATE: Mar 2016
CHECKED BY: A Hopkins	SIZE: A4
APPROVED BY: A Ducker	

COUNTY HALL \* GLENFIELD \* LEICESTER \* LE3 8ST

Tel: 0116 3050001 \* Fax: 0116 3050006

E-Mail address: [customerservices@leics.gov.uk](mailto:customerservices@leics.gov.uk) [www.leics.gov.uk](http://www.leics.gov.uk)

**Proposed Changes to Parking Restrictions**

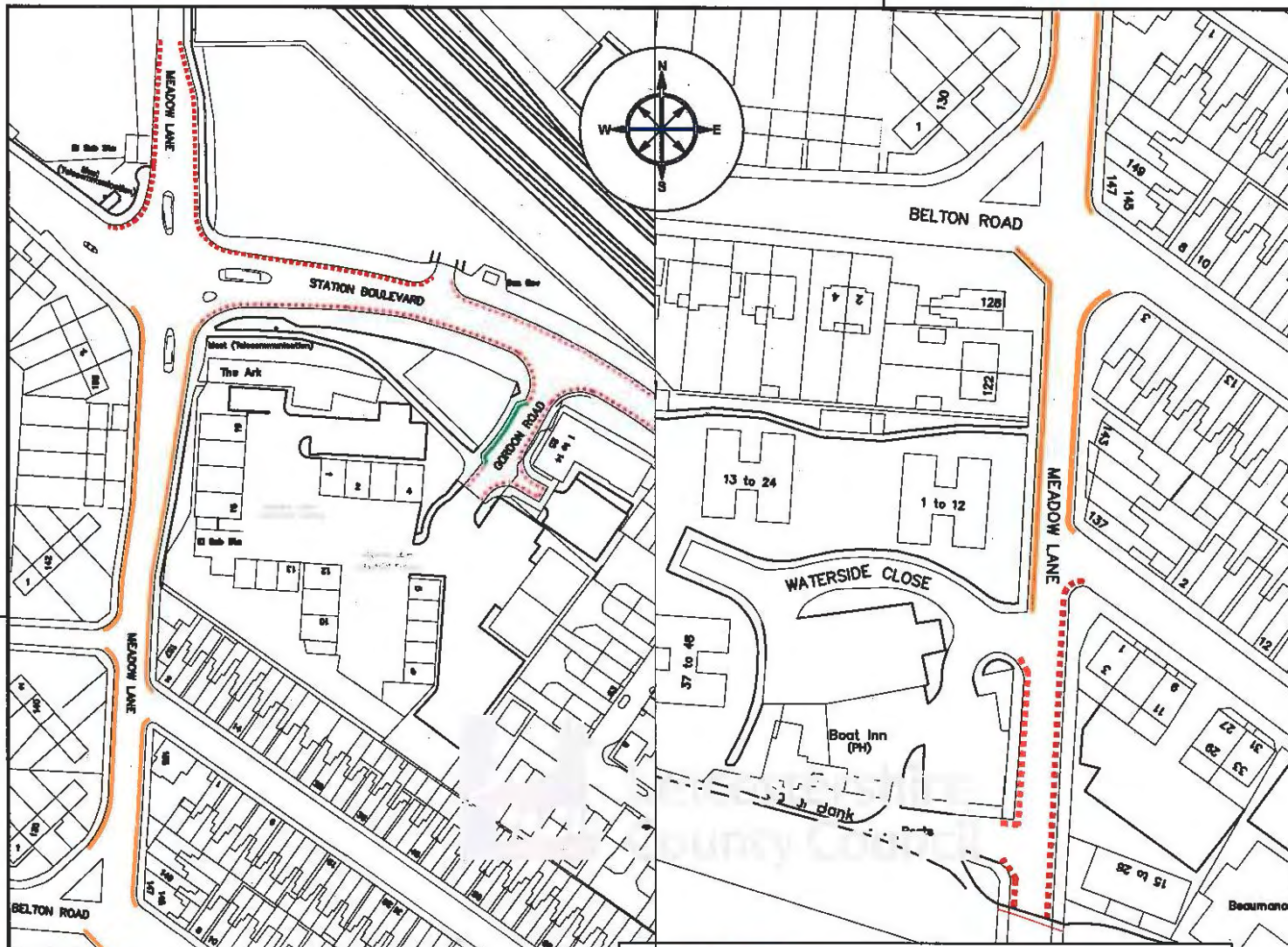
Revocation of No Waiting at any time except motor cars to become unrestricted parking

**DISCLAIMER:**

**RESTRICTIONS NOT SHOWN ON THIS PLAN WILL NOT CHANGE**

**THIS PLAN IS FOR GRAPHICAL REPRESENTATION ONLY AND DOES NOT FORM PART OF THE FINAL LEGAL ORDER**





### Proposed Changes to Parking Restrictions

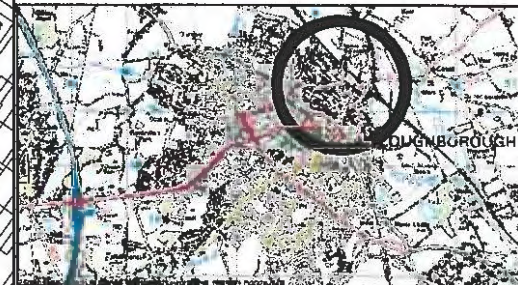
- Revocation of loading restrictions
- Revocation of Limited Waiting
- Imposition of No Loading  
Mon-Sat 7.30-9am & 4.30-6pm

### DISCLAIMER:

RESTRICTIONS NOT SHOWN ON THIS PLAN WILL NOT CHANGE

THIS PLAN IS FOR GRAPHICAL REPRESENTATION ONLY AND  
DOES NOT FORM PART OF THE FINAL LEGAL ORDER

MAPINFO (C) Leicestershire County Council  
© Crown copyright. All rights reserved. Leicestershire County Council 100019271.  
Published 2016.



ENVIRONMENT AND  
TRANSPORT DEPARTMENT



PHIL CROSSLAND  
DIRECTOR

DESIGN & DELIVERY  
GROUP

LOUGHBOROUGH

TITLE:  
Proposed Changes to Parking Restrictions  
Meadow Lane  
Loughborough

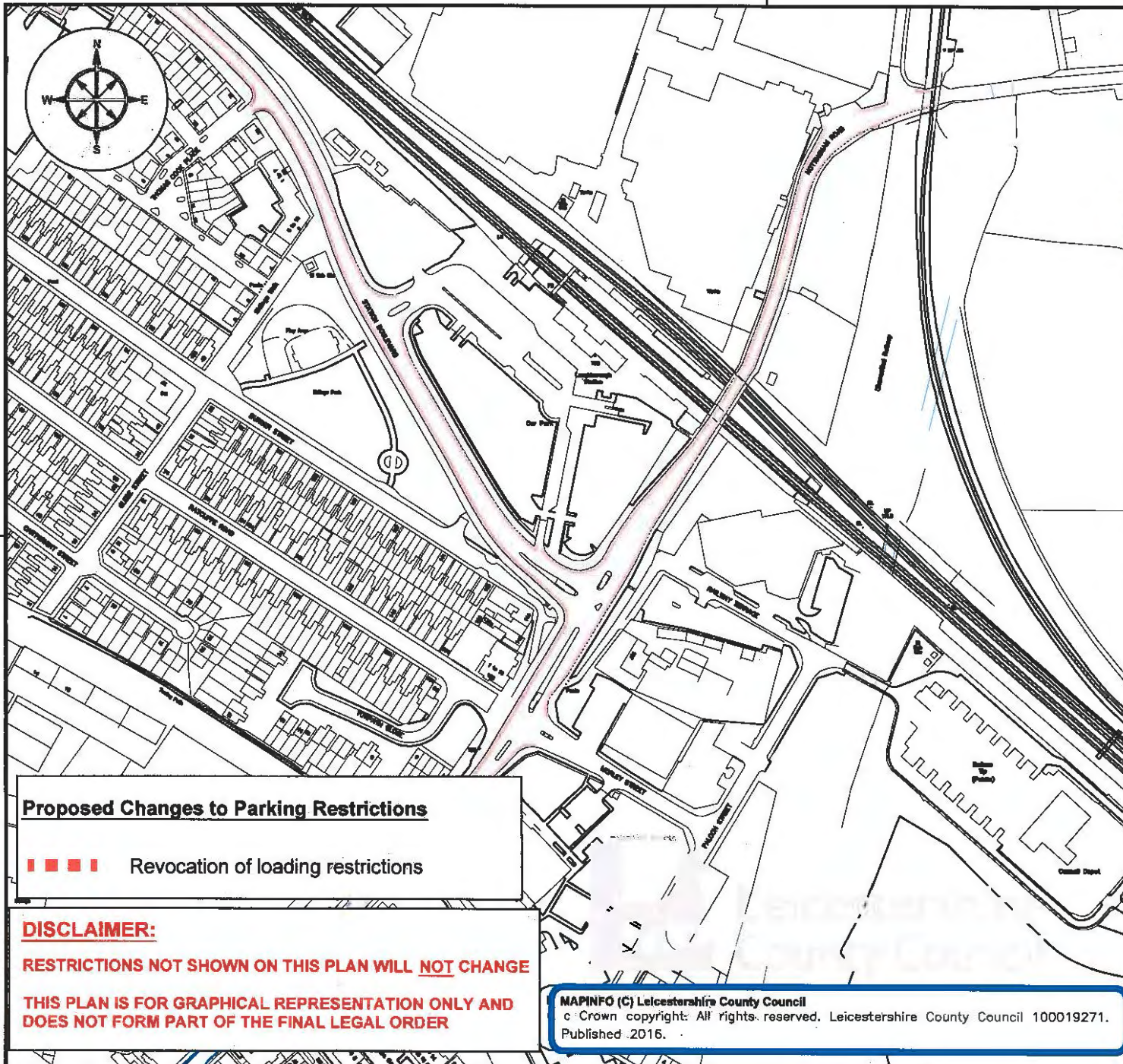
DRAWING NUMBER	SCALE
CH15_LOUHW/6	NTS
PREPARED BY: D Denton	DATE: Mar 2016
CHECKED BY: A Hopkins	SIZE: A4
APPROVED BY: A Ducker	

COUNTY HALL \* GLENFIELD \* LEICESTER \* LE3 89T

Tel: 0116 3050001 \* Fax: 0116 3050006

E-Mail address: [customerservices@leics.gov.uk](mailto:customerservices@leics.gov.uk) [www.leics.gov.uk](http://www.leics.gov.uk)





ENVIRONMENT AND  
TRANSPORT DEPARTMENT



PHIL CROSSLAND  
DIRECTOR

DESIGN & DELIVERY  
GROUP

LOUGHBOROUGH

TITLE:  
**Proposed Changes to Parking Restrictions  
Station Boulevard / Nottingham Road  
Loughborough**

DRAWING NUMBER	SCALE
<b>CH15_LOUGHW/7</b>	<b>NTS</b>
PREPARED BY: D Denton	DATE: Mar 2016
CHECKED BY: A Hopkins	SIZE: A4
APPROVED BY: A Ducker	

COUNTY HALL \* GLENFIELD \* LEICESTER \* LE3 8ST

Tel: 0116 3050001 \* Fax: 0116 3050006

E-Mail address: [customerservices@leics.gov.uk](mailto:customerservices@leics.gov.uk) [www.leics.gov.uk](http://www.leics.gov.uk)

### Proposed Changes to Parking Restrictions

■ ■ ■ ■ Revocation of loading restrictions

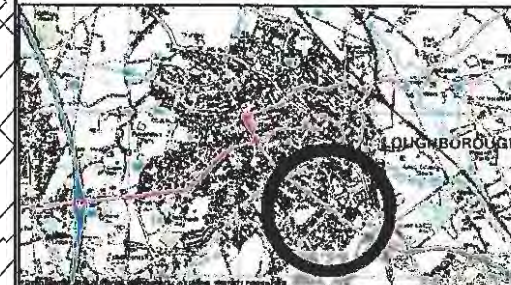
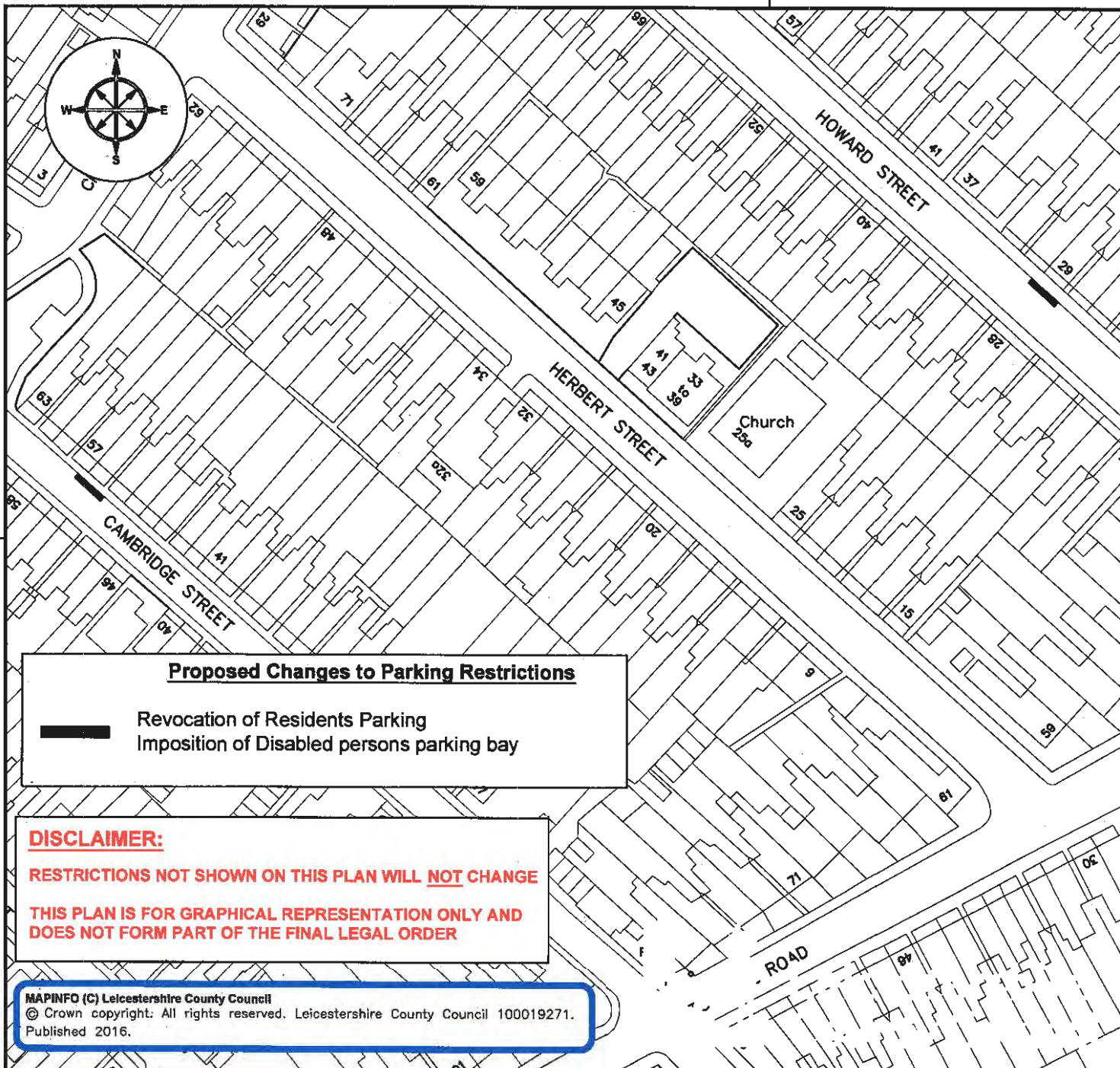
### DISCLAIMER:

RESTRICTIONS NOT SHOWN ON THIS PLAN WILL NOT CHANGE

THIS PLAN IS FOR GRAPHICAL REPRESENTATION ONLY AND  
DOES NOT FORM PART OF THE FINAL LEGAL ORDER

MAPINFO (C) Leicestershire County Council  
© Crown copyright: All rights reserved. Leicestershire County Council 100019271.  
Published 2016.





ENVIRONMENT AND  
TRANSPORT DEPARTMENT



PHIL CROSSLAND  
DIRECTOR

DESIGN & DELIVERY  
GROUP

LOUGHBOROUGH

TITLE:  
Proposed Changes to Parking Restrictions  
Cambridge Street & Howard Street  
Loughborough

DRAWING NUMBER	SCALE
CH15_LOUGHW/8	NTS
PREPARED BY: D Denton	DATE: Mar 2016
CHECKED BY: A Hopkins	SIZE: A4
APPROVED BY: A Ducker	

COUNTY HALL \* GLENFIELD \* LEICESTER \* LE3 8ST

Tel: 0116 3050001 \* Fax: 0116 3050006

E-Mail address: [customerservices@leics.gov.uk](mailto:customerservices@leics.gov.uk) [www.leics.gov.uk](http://www.leics.gov.uk)



## Proposed Changes to Parking Restrictions

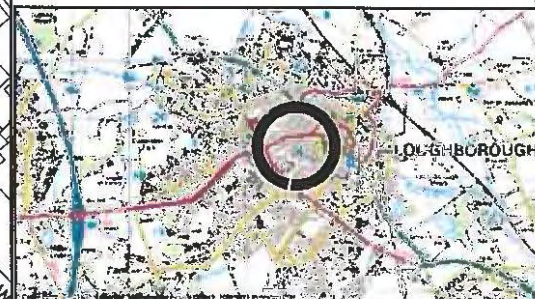
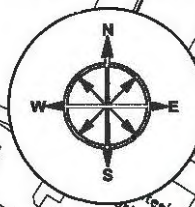
Existing Limited waiting 1 hour no return for 1 hour  
8am-6pm or 30 minutes no return for 30 minutes Mon -Sat 8am - 6pm

Proposed Limited waiting 1 hour no return for 1 hour  
Mon - Sat 8am-6pm

Existing No Loading Mon-Sat 8am-9.15am and  
4.30pm-5.30pm

Proposed No Loading Mon-Sat 7.30am - 9am and  
4.30pm-6pm

Extents of the restriction to remain unchanged  
only times of operation to be altered



ENVIRONMENT AND  
TRANSPORT DEPARTMENT



PHIL CROSSLAND  
DIRECTOR

DESIGN & DELIVERY  
GROUP

LOUGHBOROUGH

TITLE:  
**Proposed Changes to Parking Restrictions  
Ward's End Area  
Loughborough**

DRAWING NUMBER	SCALE
CH15_LOUGHW/9A	NTS
PREPARED BY: D Denton	DATE: Mar 2016
CHECKED BY: A Hopkins	SIZE: A4
APPROVED BY: A Ducker	

COUNTY HALL \* GLENFIELD \* LEICESTER \* LE3 8ST

Tel: 0116 3050001 \* Fax: 0116 3050006

E-Mail address: [customerservices@leics.gov.uk](mailto:customerservices@leics.gov.uk) [www.leics.gov.uk](http://www.leics.gov.uk)

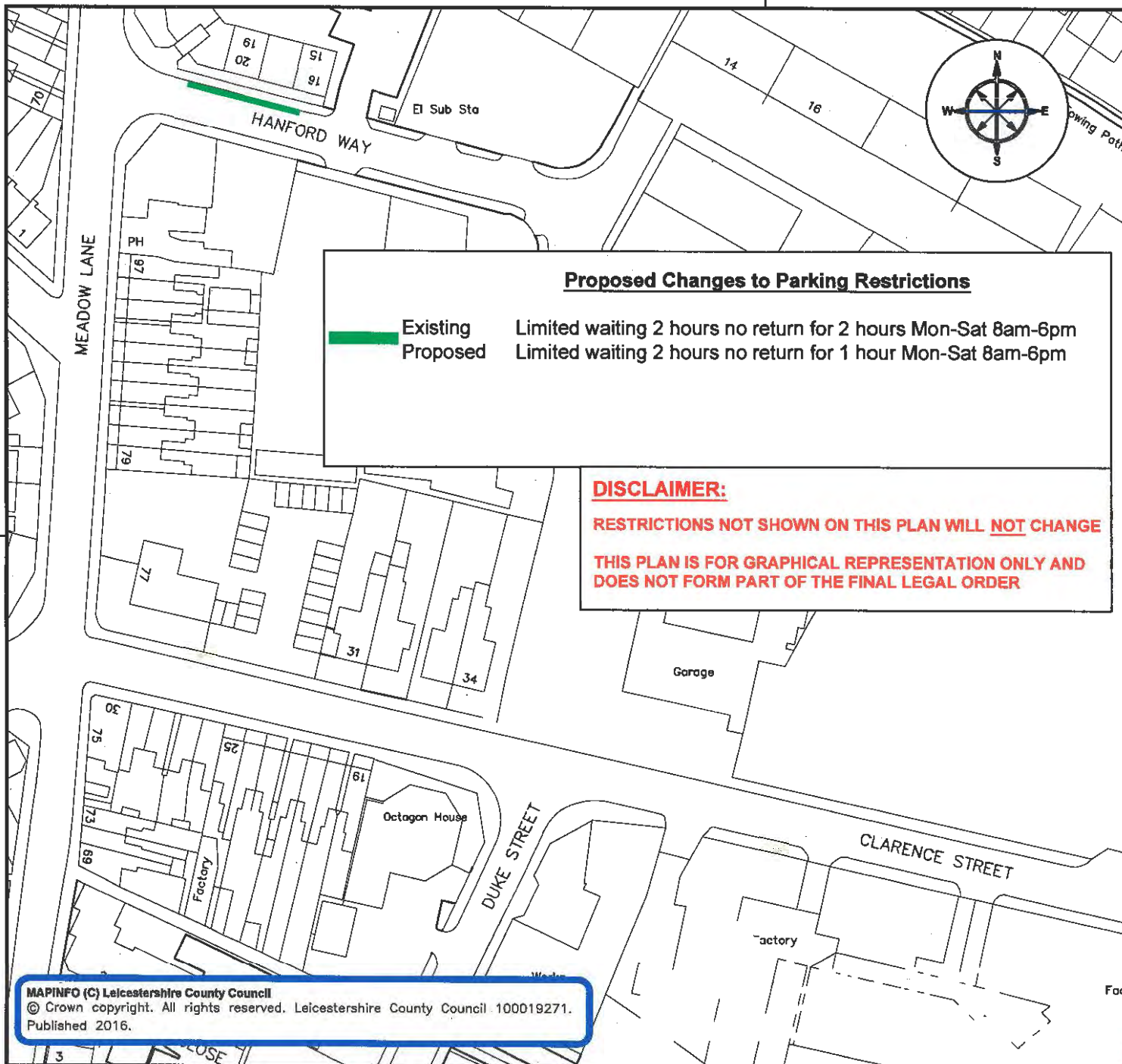
MAPINFO (C) Leicestershire County Council  
© Crown copyright. All rights reserved. Leicestershire County Council 100019271.  
Published 2016.

## DISCLAIMER:

RESTRICTIONS NOT SHOWN ON THIS PLAN WILL NOT CHANGE

THIS PLAN IS FOR GRAPHICAL REPRESENTATION ONLY AND  
DOES NOT FORM PART OF THE FINAL LEGAL ORDER





**Leicestershire  
County Council**

**ENVIRONMENT AND  
TRANSPORT DEPARTMENT**



**PHIL CROSSLAND  
DIRECTOR**

**DESIGN & DELIVERY  
GROUP**

**LOUGHBOROUGH**

**TITLE:**

**Proposed Changes to Parking Restrictions  
Hanford Way  
Loughborough**

**DRAWING NUMBER**

**CH15\_LOUHW/10**

**SCALE**

**NTS**

**PREPARED BY:**

**D Denton**

**CHECKED BY:**

**A Hopkins**

**APPROVED BY:**

**A Duckar**

**DATE: Mar 2016**

**SIZE: A4**

**COUNTY HALL \* GLENFIELD \* LEICESTER \* LE3 8BT**

**Tel: 0116 3050001 \* Fax: 0116 3050006**

**E-Mail address: customerservices@leics.gov.uk**

**www.leics.gov.uk**



## Proposed Changes to Parking Restrictions

- Revocation of loading restrictions
- Imposition of No loading  
Mon-Sat 7.30am -9am and 4.30pm-6pm
- Formalisation of No waiting at any time

### DISCLAIMER:

RESTRICTIONS NOT SHOWN ON THIS PLAN WILL NOT CHANGE

THIS PLAN IS FOR GRAPHICAL REPRESENTATION ONLY AND  
DOES NOT FORM PART OF THE FINAL LEGAL ORDER



**Leicestershire  
County Council**

**ENVIRONMENT AND  
TRANSPORT DEPARTMENT**



**PHIL CROSSLAND  
DIRECTOR**

**DESIGN & DELIVERY  
GROUP**

**LOUGHBOROUGH**

TITLE:

**Proposed Changes to Parking Restrictions  
Nottingham Road Area  
Loughborough**

DRAWING NUMBER

SCALE

**CH15\_LOUGHW/11**

**NTS**

PREPARED BY: D Denton

CHECKED BY: A Hopkins

APPROVED BY: A Ducker

DATE: Mar 2016

SIZE: A4

COUNTY HALL \* GLENFIELD \* LEICESTER \* LE3 8ST

Tel: 0116 3050001 \* Fax: 0116 3050006



E-Mail address: [customerservices@leics.gov.uk](mailto:customerservices@leics.gov.uk)

[www.leics.gov.uk](http://www.leics.gov.uk)

MAPINFO (C) Leicestershire County Council  
© Crown copyright. All rights reserved. Leicestershire County Council 100019271.  
Published 2016.



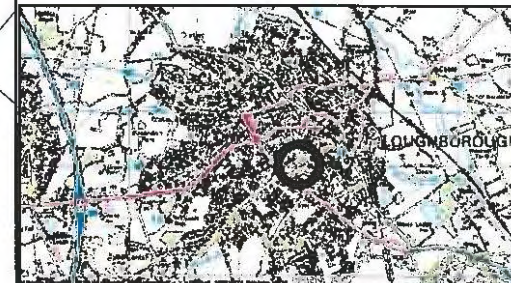
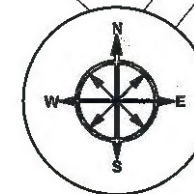
## Proposed Changes to Parking Restrictions

-  Imposition of No waiting at any time
-  Imposition of Permit Holder only Zone  
Mon-Sat 8am-6pm  
(existing no waiting at any time restrictions within the zone to remain)

### DISCLAIMER:

RESTRICTIONS NOT SHOWN ON THIS PLAN WILL **NOT** CHANGE

THIS PLAN IS FOR GRAPHICAL REPRESENTATION ONLY AND DOES NOT FORM PART OF THE FINAL LEGAL ORDER



ENVIRONMENT AND  
TRANSPORT DEPARTMENT



PHIL CROSSLAND  
DIRECTOR

DESIGN & DELIVERY  
GROUP

LOUGHBOROUGH

TITLE:

Proposed Changes to Parking Restrictions  
Kingfisher Way Area  
Loughborough

DRAWING NUMBER

SCALE

CH15\_LOUHW/12

NTS

PREPARED BY: D Denton

CHECKED BY: A Hopkins

APPROVED BY: A Ducker

DATE: Mar 2015

SIZE: A4

COUNTY HALL \* GLENFIELD \* LEICESTER \* LE3 8ST

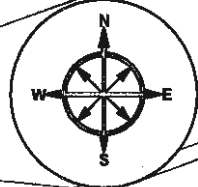
Tel: 0116 3050001 \* Fax: 0116 3050006

E-Mail address: [customerservices@leics.gov.uk](mailto:customerservices@leics.gov.uk) [www.leics.gov.uk](http://www.leics.gov.uk)

MAPINFO (C) Leicestershire County Council

© Crown copyright. All rights reserved. Leicestershire County Council 100019271.  
Published 2015.





STATION STREET

PAGET STREET

### Proposed Changes to Parking Restrictions

Revocation of Disabled Persons Parking  
Imposition of 'limited waiting, 1 hour no return for 1 hour  
Mon-Sat 8am-6pm, between 01 Oct and 31 May  
except resident's parking permit holders'

### DISCLAIMER:

**RESTRICTIONS NOT SHOWN ON THIS PLAN WILL NOT CHANGE**

**THIS PLAN IS FOR GRAPHICAL REPRESENTATION ONLY AND  
DOES NOT FORM PART OF THE FINAL LEGAL ORDER**

MAPINFO (C) Leicestershire County Council  
© Crown copyright. All rights reserved. Leicestershire County Council 100019271.  
Published 2016.



**Leicestershire  
County Council**

**ENVIRONMENT AND  
TRANSPORT DEPARTMENT**



**PHIL CROSSLAND  
DIRECTOR**

**DESIGN & DELIVERY  
GROUP**

**LOUGHBOROUGH**

**TITLE:**  
**Proposed Changes to Parking Restrictions  
Station Street  
Loughborough**

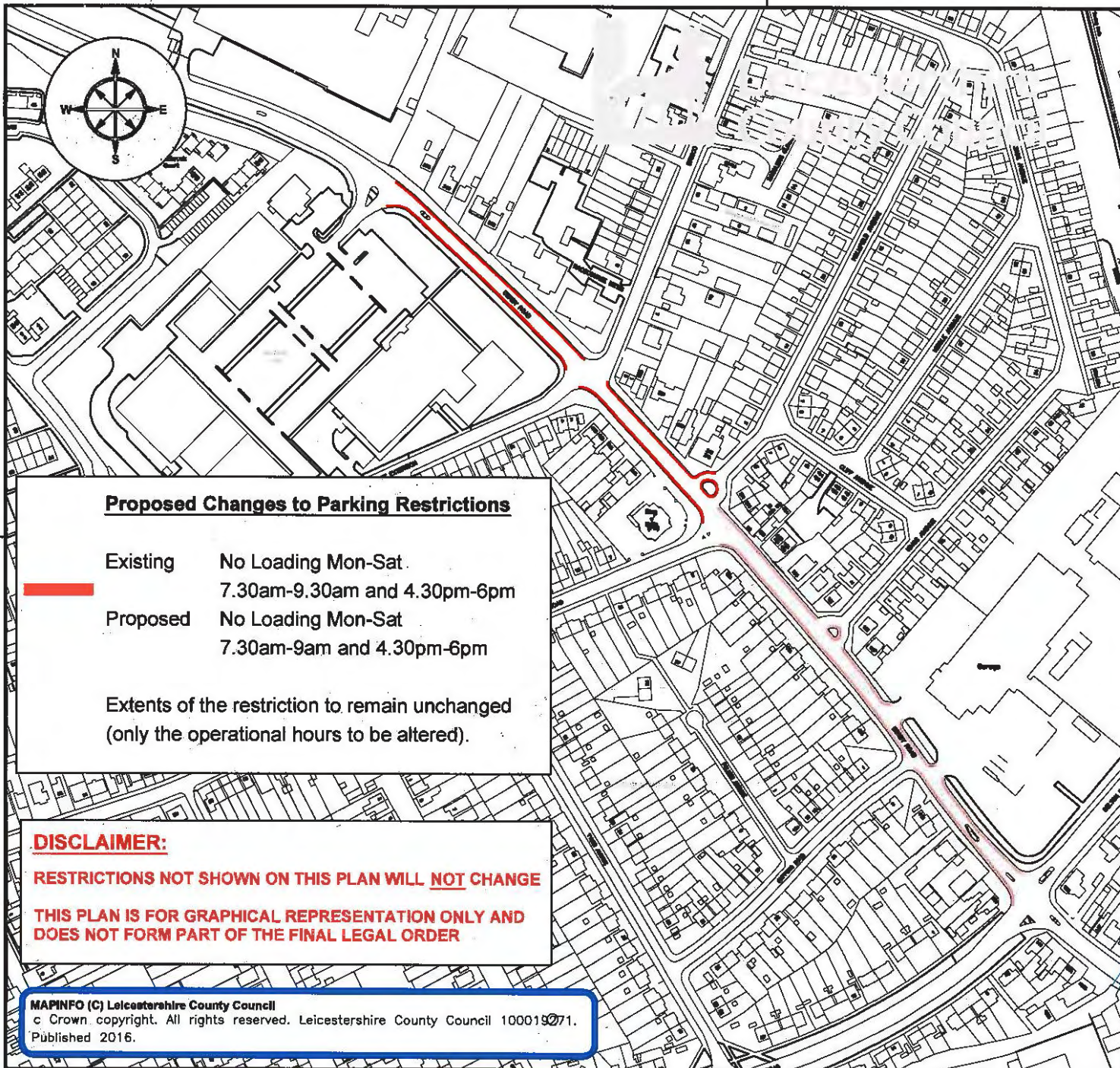
DRAWING NUMBER	SCALE
<b>CH15_LOUHW/13</b>	<b>NTS</b>
PREPARED BY: D Denton	DATE: Mar 2016
CHECKED BY: A Hopkins	SIZE: A4
APPROVED BY: A Ducker	

COUNTY HALL \* GLENFIELD \* LEICESTER \* LE3 8ST

Tel: 0116 3050001 \* Fax: 0116 3050006

E-Mail address: [customerservices@leics.gov.uk](mailto:customerservices@leics.gov.uk) [www.leics.gov.uk](http://www.leics.gov.uk)





### Proposed Changes to Parking Restrictions

Existing      No Loading Mon-Sat.  
                     7.30am-9.30am and 4.30pm-6pm

Proposed      No Loading Mon-Sat  
                     7.30am-9am and 4.30pm-6pm

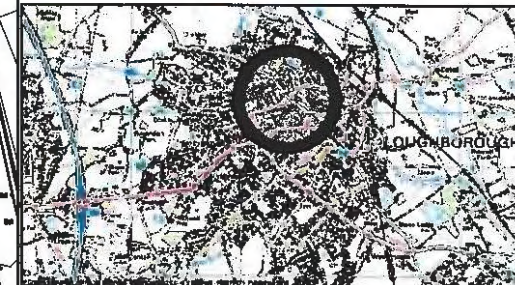
Extents of the restriction to remain unchanged  
 (only the operational hours to be altered).

### DISCLAIMER:

**RESTRICTIONS NOT SHOWN ON THIS PLAN WILL NOT CHANGE**

**THIS PLAN IS FOR GRAPHICAL REPRESENTATION ONLY AND  
 DOES NOT FORM PART OF THE FINAL LEGAL ORDER**

MAPINFO (C) Leicestershire County Council  
 c Crown copyright. All rights reserved. Leicestershire County Council 100019271.  
 Published 2016.



**Leicestershire  
County Council**

**ENVIRONMENT AND  
TRANSPORT DEPARTMENT**



**PHIL CROSSLAND  
DIRECTOR**

**DESIGN & DELIVERY  
GROUP**

**LOUGHBOROUGH**

TITLE:

**Proposed Changes to Parking Restrictions  
Derby Road  
Loughborough**

DRAWING NUMBER

SCALE

**CH15\_LOUGHW/14**

**NTS**

PREPARED BY: D Denton

CHECKED BY: A Hopkins

APPROVED BY: A Ducker

DATE: Mar 2016

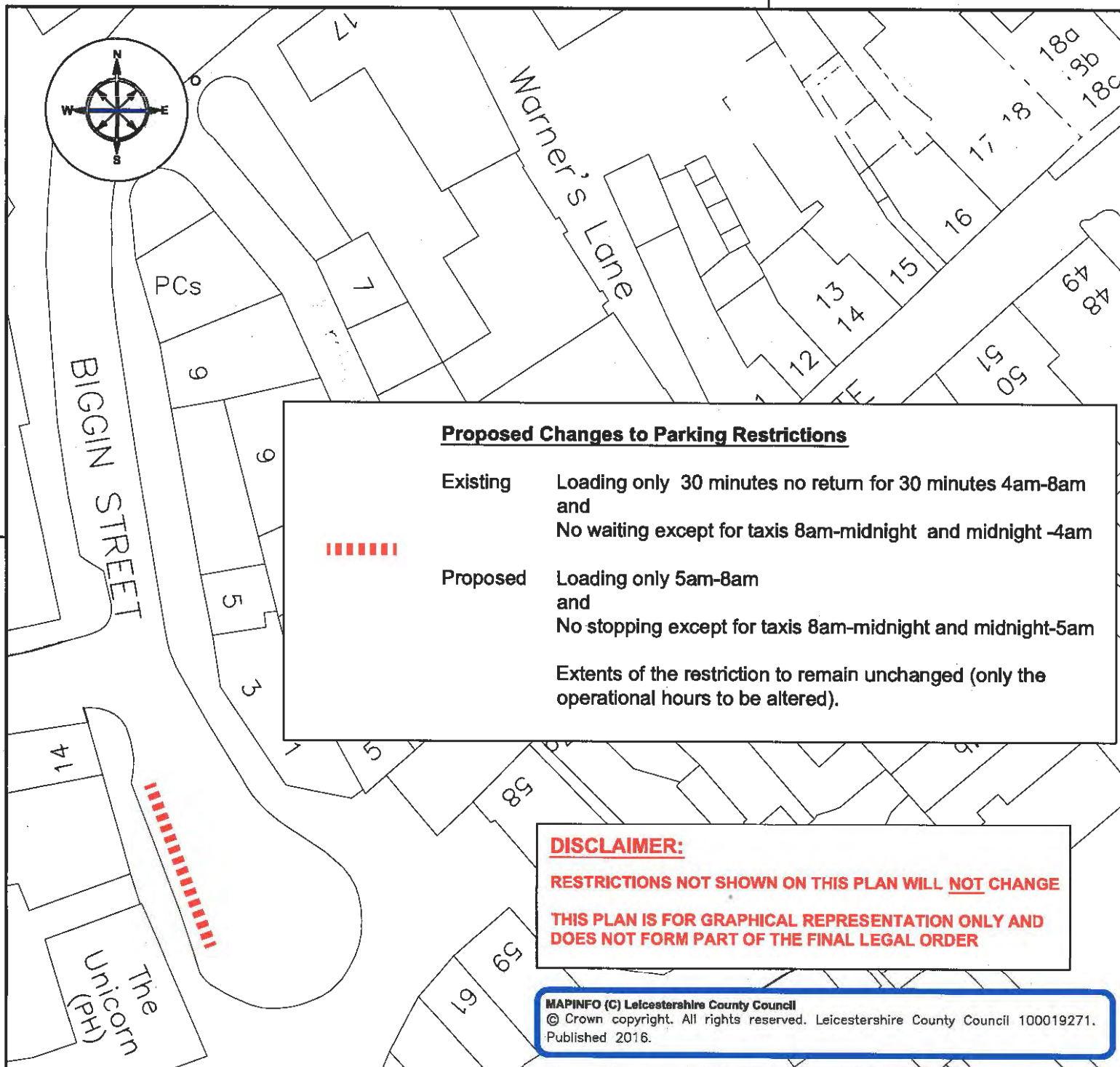
SIZE: A4

COUNTY HALL \* GLENFIELD \* LEICESTER \* LE3 8BT

Tel: 0116 3050001 \* Fax: 0116 3050006

E-Mail address: [customerservices@leics.gov.uk](mailto:customerservices@leics.gov.uk) [www.leics.gov.uk](http://www.leics.gov.uk)





### Proposed Changes to Parking Restrictions

Existing Loading only 30 minutes no return for 30 minutes 4am-8am and  
No waiting except for taxis 8am-midnight and midnight-4am

Proposed Loading only 5am-8am and  
No stopping except for taxis 8am-midnight and midnight-5am

Extents of the restriction to remain unchanged (only the operational hours to be altered).

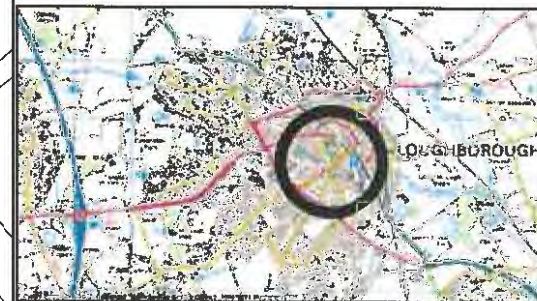
### DISCLAIMER:

RESTRICTIONS NOT SHOWN ON THIS PLAN WILL NOT CHANGE

THIS PLAN IS FOR GRAPHICAL REPRESENTATION ONLY AND DOES NOT FORM PART OF THE FINAL LEGAL ORDER

MAPINFO (C) Leicestershire County Council

© Crown copyright. All rights reserved. Leicestershire County Council 100019271.  
Published 2016.



ENVIRONMENT AND  
TRANSPORT DEPARTMENT



PHIL CROSSLAND  
DIRECTOR

DESIGN & DELIVERY  
GROUP

LOUGHBOROUGH

TITLE:

Proposed Changes to Parking Restrictions  
Biggin Street  
Loughborough

DRAWING NUMBER

CH15\_LOUGHW/15A

PREPARED BY:

D Denton

CHECKED BY:

A Hopkins

APPROVED BY:

A Ducker

SCALE

NTS

DATE: Mar 2016

SIZE: A4

COUNTY HALL \* GLENFIELD \* LEICESTER \* LE3 8ST

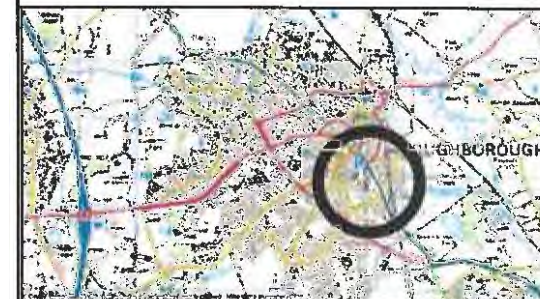
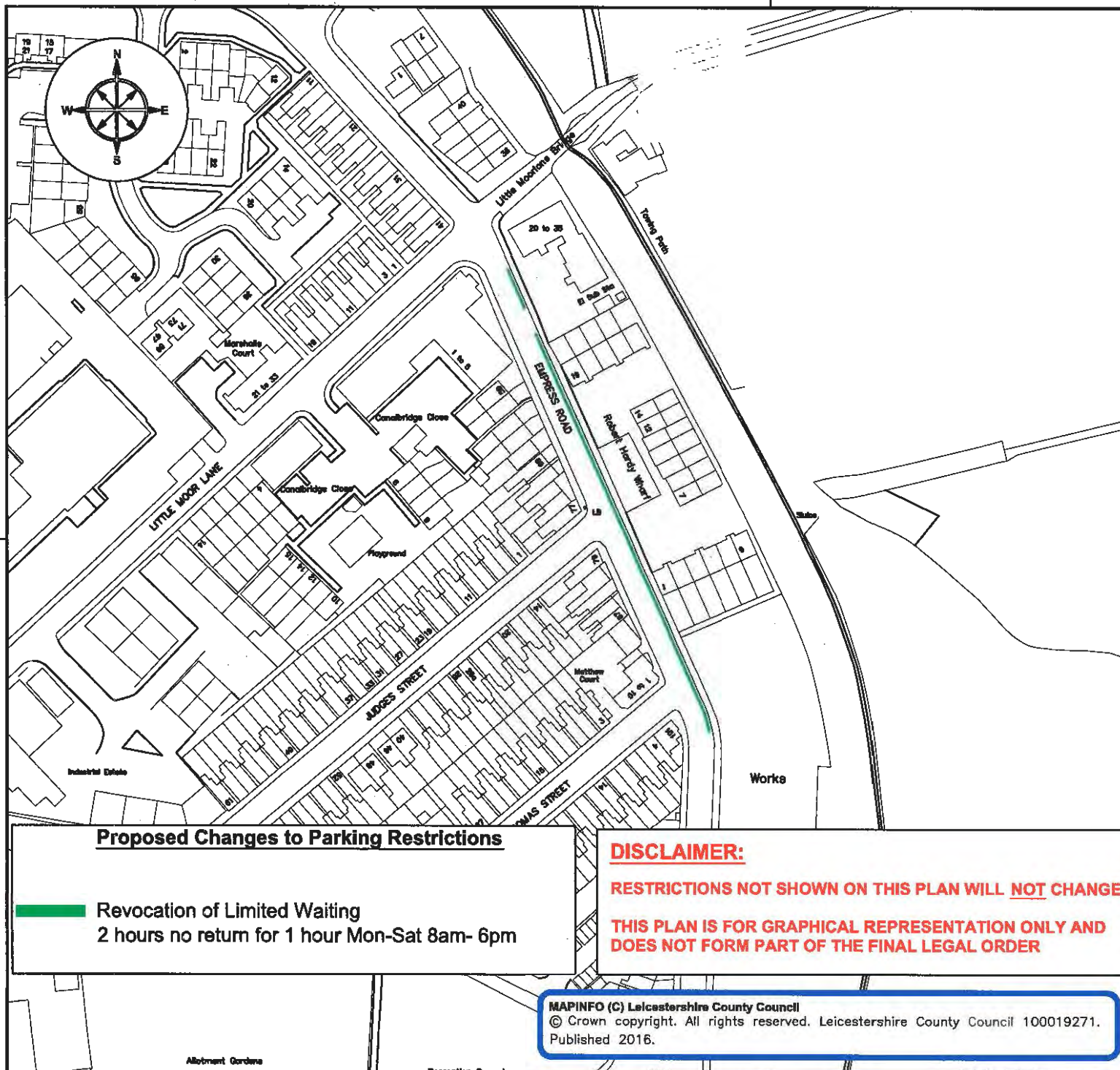
Tel: 0116 3050001 \* Fax: 0116 3050006

E-Mail address:

customerservices@leics.gov.uk

www.leics.gov.uk





ENVIRONMENT AND  
TRANSPORT DEPARTMENT



PHIL CROSSLAND  
DIRECTOR

DESIGN & DELIVERY  
GROUP

LOUGHBOROUGH

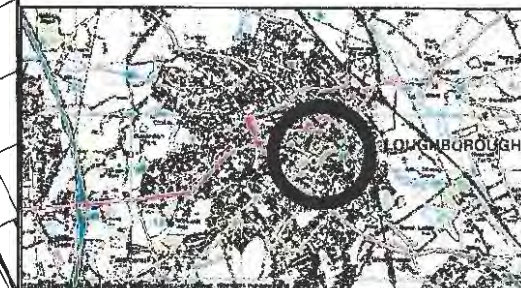
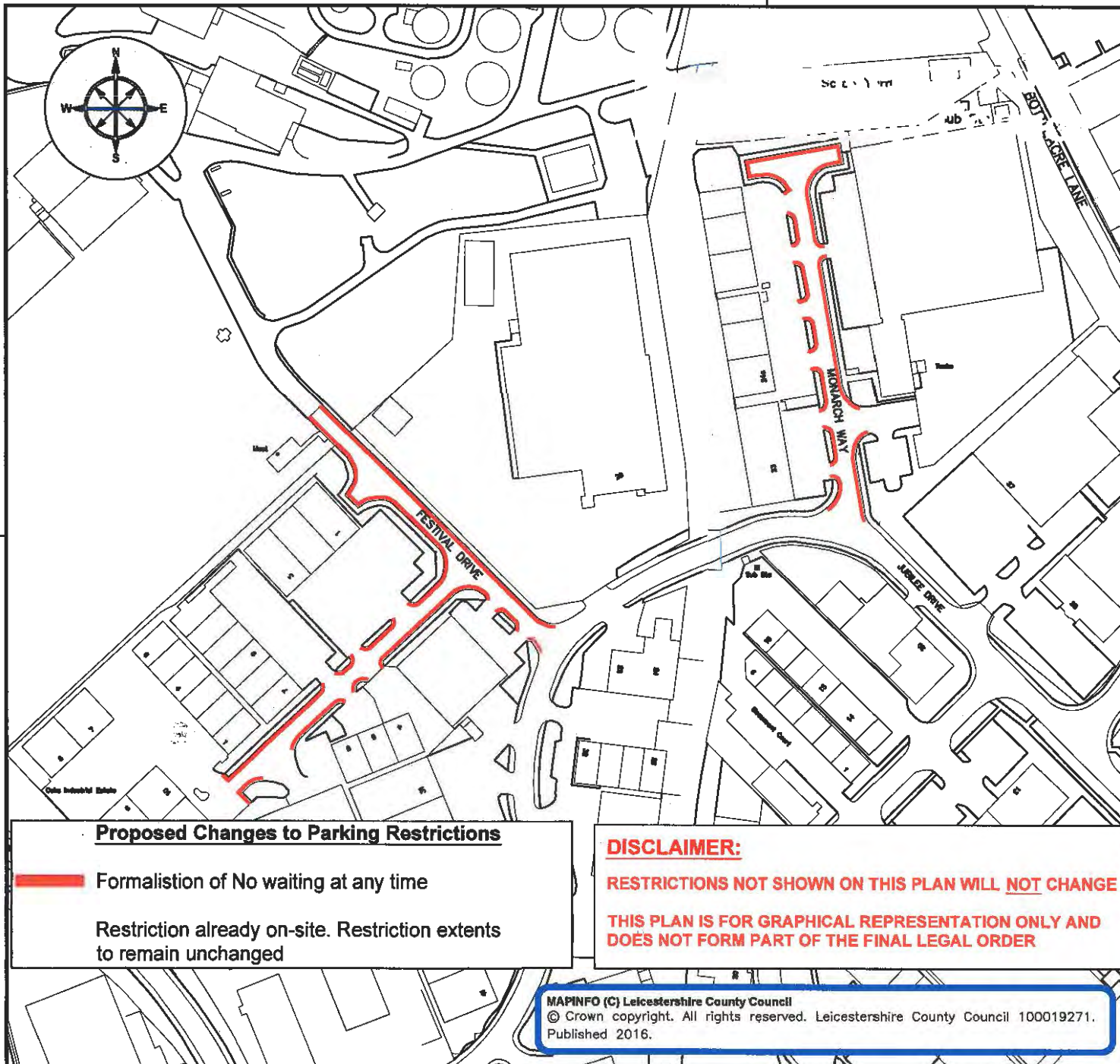
TITLE:  
**Proposed Changes to Parking Restrictions  
Empress Road  
Loughborough**

DRAWING NUMBER	SCALE
CH15_LOUHW/16	NTS
PREPARED BY: D Denton	DATE: Mar 2016
CHECKED BY: A Hopkins	SIZE: A4
APPROVED BY: A Ducker	

COUNTY HALL \* GLENFIELD \* LEICESTER \* LE3 8ST

Tel: 0116 3050001 \* Fax: 0116 3050006

E-Mail address: [customerservices@leics.gov.uk](mailto:customerservices@leics.gov.uk) [www.leics.gov.uk](http://www.leics.gov.uk)



ENVIRONMENT AND  
TRANSPORT DEPARTMENT



PHIL CROSSLAND  
DIRECTOR

DESIGN & DELIVERY  
GROUP

LOUGHBOROUGH

TITLE:  
**Proposed Changes to Parking Restrictions  
Festival Drive / Monarch Way  
Loughborough**

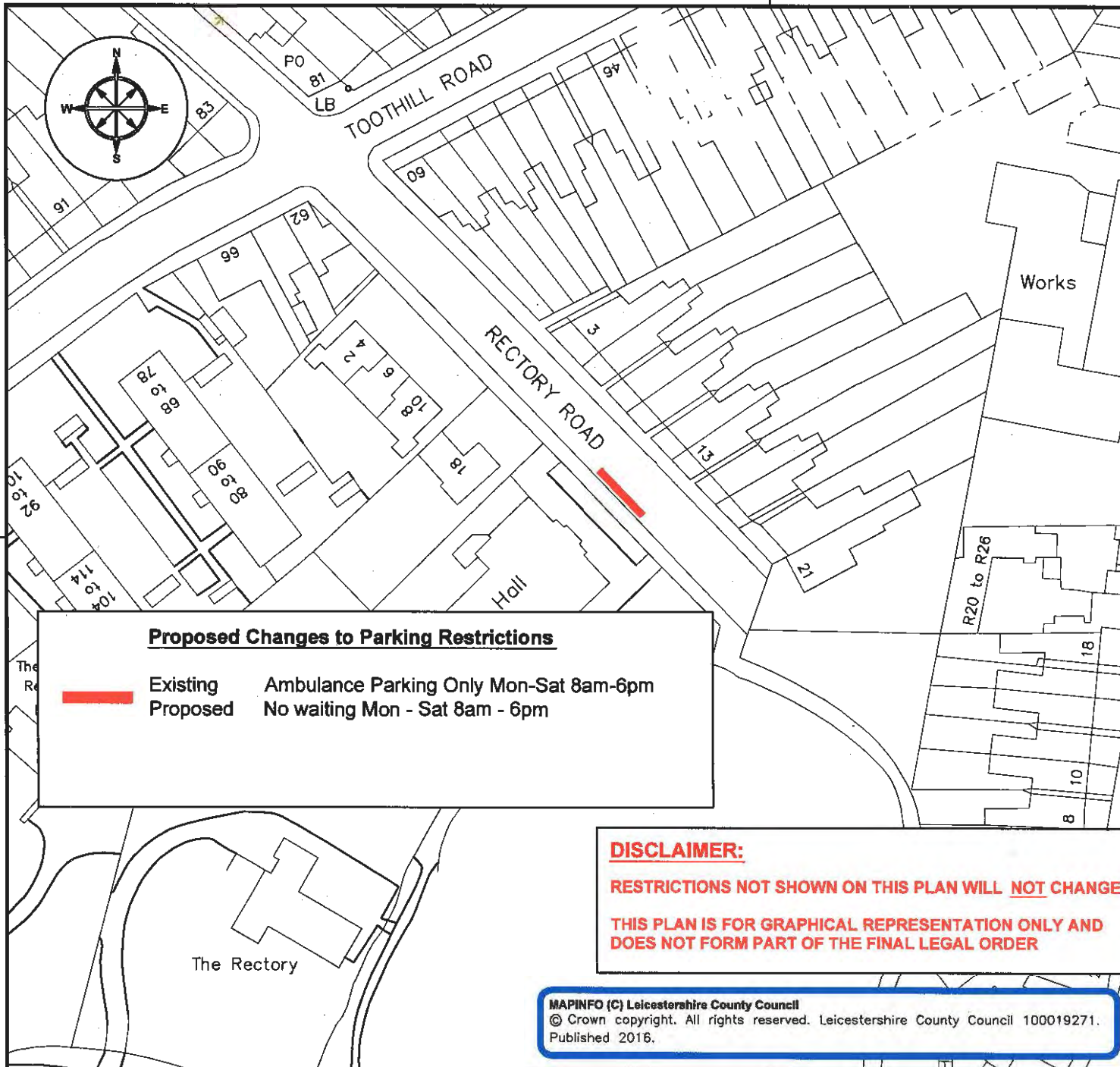
DRAWING NUMBER	SCALE
<b>CH15_LOUGHW/17</b>	<b>NTS</b>
PREPARED BY: D Denton	DATE: Mar 2016
CHECKED BY: A Hopkins	SIZE: A4
APPROVED BY: A Ducker	

COUNTY HALL \* GLENFIELD \* LEICESTER \* LE3 8ST

Tel: 0116 3050001 \* Fax: 0116 3050006

E-Mail address: [customerservices@leics.gov.uk](mailto:customerservices@leics.gov.uk) [www.leics.gov.uk](http://www.leics.gov.uk)





ENVIRONMENT AND  
TRANSPORT DEPARTMENT



PHIL CROSSLAND  
DIRECTOR

DESIGN & DELIVERY  
GROUP

LOUGHBOROUGH

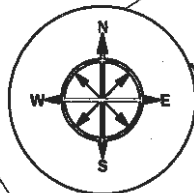
TITLE:  
Proposed Changes to Parking Restrictions  
Rectory Road  
Loughborough

DRAWING NUMBER	SCALE
CH15_LOUGHW/18A	NTS
PREPARED BY: D Denton	
CHECKED BY: A Hopkins	DATE: Mar 2016
APPROVED BY: A Ducker	SIZE: A4

COUNTY HALL \* GLENFIELD \* LEICESTER \* LE3 8ST

Tel: 0116 3050001 \* Fax: 0116 3050006

E-Mail address: customerservices@leics.gov.uk www.leics.gov.uk



FOREST ROAD

WALLACE ROAD

### Proposed Changes to Parking Restrictions

Existing No waiting Mon-Fri 4pm-6pm

Proposed No waiting Mon-Fri 8am-6pm

Extents of the restriction to remain unchanged  
(only the operational hours to be altered).

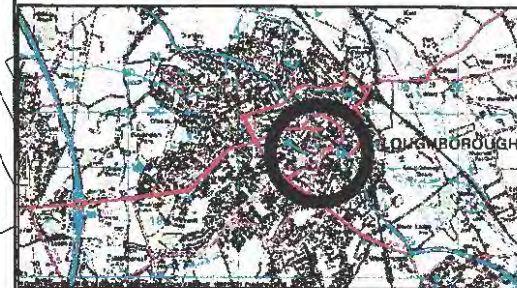
### DISCLAIMER:

RESTRICTIONS NOT SHOWN ON THIS PLAN WILL NOT CHANGE

THIS PLAN IS FOR GRAPHICAL REPRESENTATION ONLY AND  
DOES NOT FORM PART OF THE FINAL LEGAL ORDER

MAPINFO (C) Leicestershire County Council

© Crown copyright. All rights reserved. Leicestershire County Council 100019271.  
Published 2016.



Leicestershire  
County Council

ENVIRONMENT AND  
TRANSPORT DEPARTMENT



PHIL CROSSLAND  
DIRECTOR

DESIGN & DELIVERY  
GROUP

LOUGHBOROUGH

TITLE:

Proposed Changes to Parking Restrictions  
Forest Road  
Loughborough

DRAWING NUMBER

SCALE

CH15\_LOUGHW/19

NTS

PREPARED BY: D Denton

CHECKED BY: A Hopkins

DATE: Mar 2016

APPROVED BY: A Ducker

SIZE: A4







COUNTY HALL \* GLENFIELD \* LEICESTER \* LE3 8ST

Tel: 0116 3050001 \* Fax: 0116 3050006

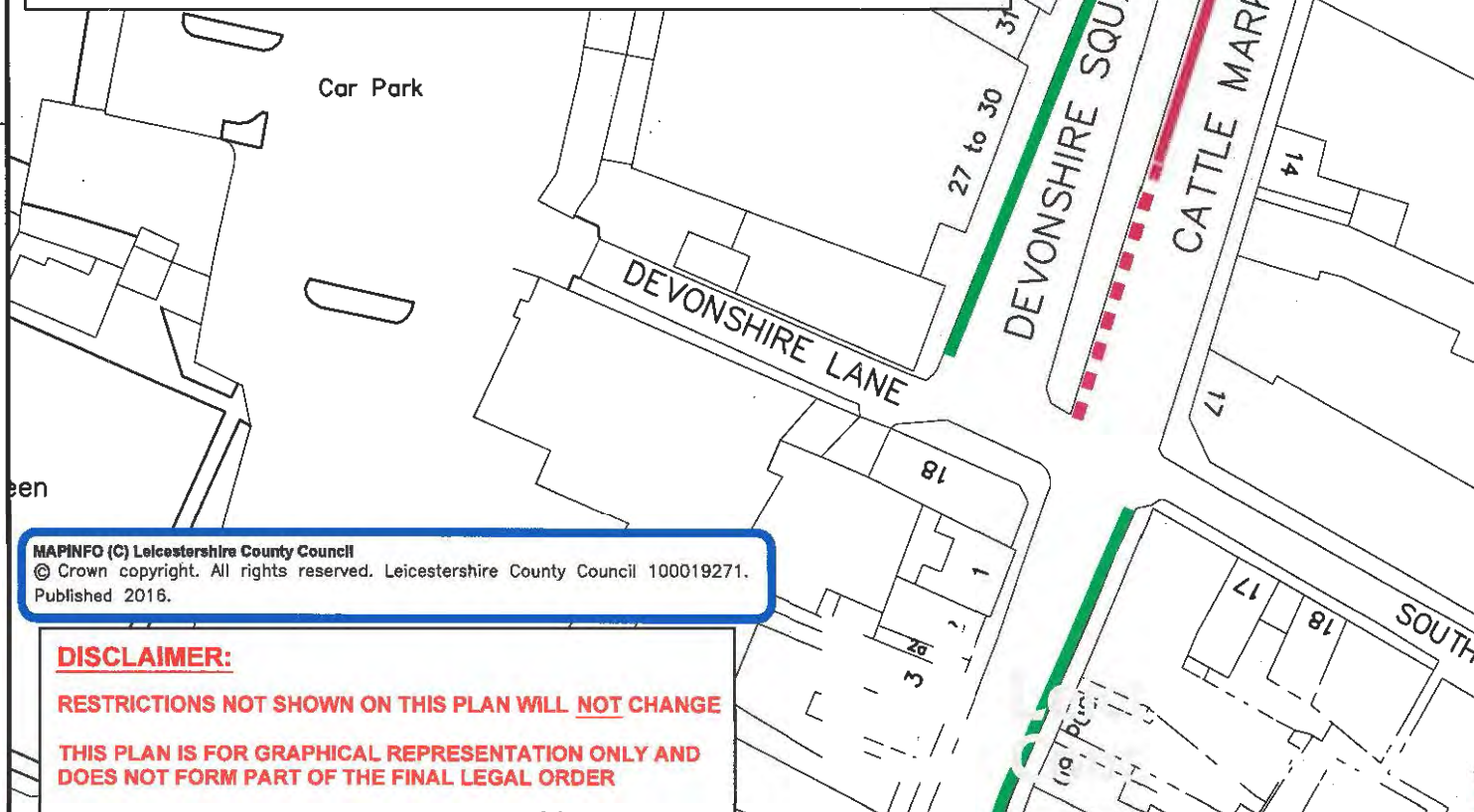
E-Mail address: [customerservices@leics.gov.uk](mailto:customerservices@leics.gov.uk) [www.leics.gov.uk](http://www.leics.gov.uk)



### Proposed Changes to Parking Restrictions

	Existing	Limited waiting 1 hour no return for 1 hour 8am-6pm
	Proposed	Limited waiting 1 hour no return for 1 hour Mon - Sat 8am-6pm
	Existing	Loading only 5am-8pm & No waiting except taxis 8pm-midnight and midnight -5am
	Proposed	Loading only 6am-6pm & No stopping except taxis 6pm-midnight and midnight - 6am
	Existing	No waiting except taxis for licensed Hackney Carriages
	Proposed	No stopping except taxis

Extents of the restriction to remain unchanged (only the operational hours to be altered).

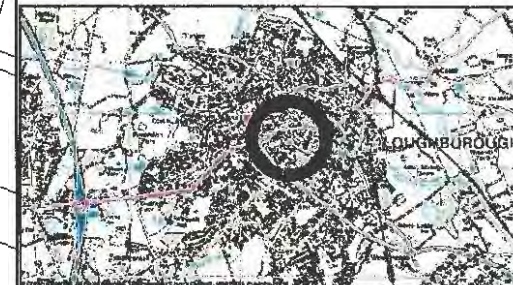


MAPINFO (C) Leicestershire County Council  
© Crown copyright. All rights reserved. Leicestershire County Council 100019271.  
Published 2016.

### DISCLAIMER:

RESTRICTIONS NOT SHOWN ON THIS PLAN WILL NOT CHANGE

THIS PLAN IS FOR GRAPHICAL REPRESENTATION ONLY AND  
DOES NOT FORM PART OF THE FINAL LEGAL ORDER



**Leicestershire  
County Council**

**ENVIRONMENT AND  
TRANSPORT DEPARTMENT**



**PHIL CROSSLAND  
DIRECTOR**

**DESIGN & DELIVERY  
GROUP**

**LOUGHBOROUGH**

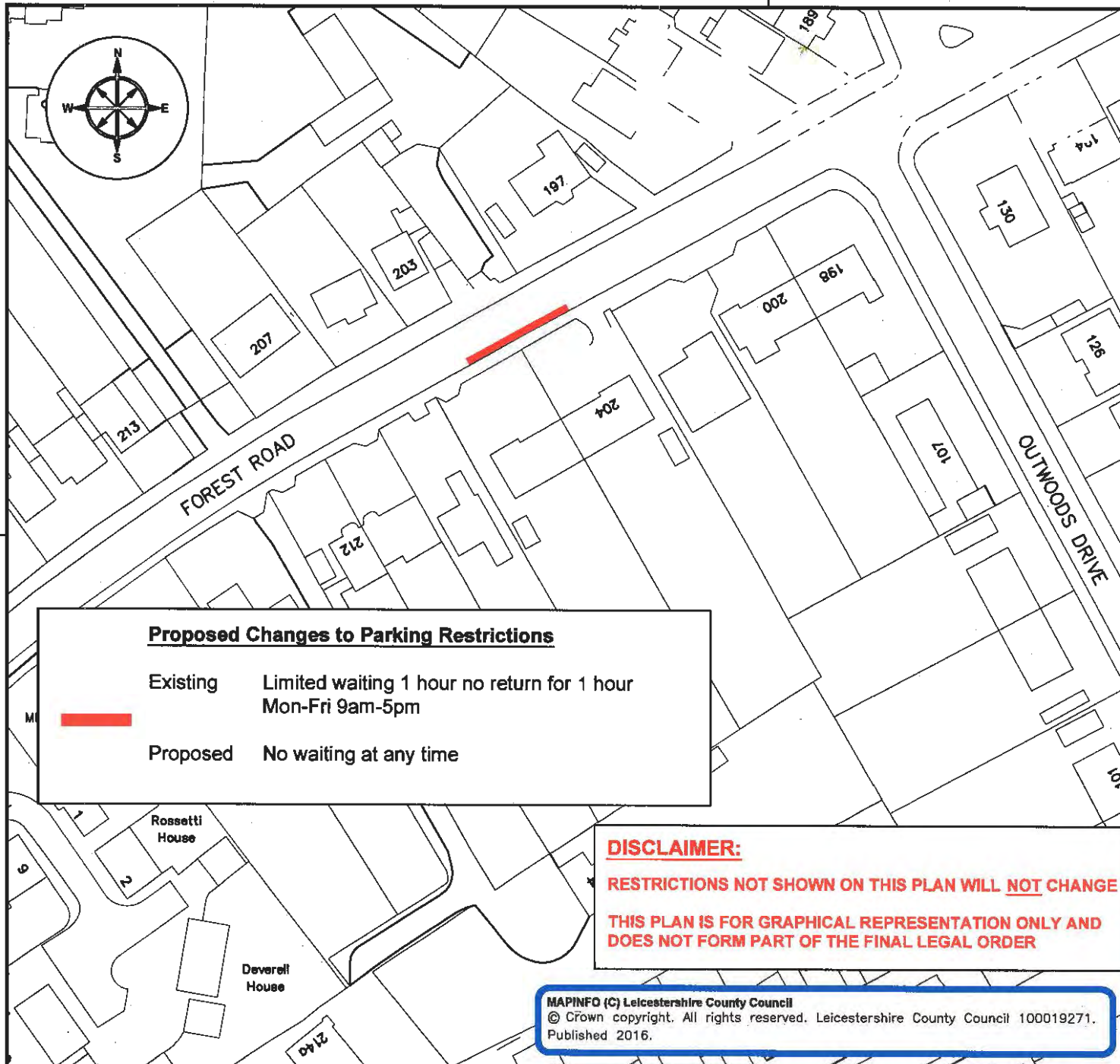
TITLE:  
**Proposed Changes to Parking Restrictions  
Devonshire Square  
Loughborough**

DRAWING NUMBER	SCALE
<b>CH15_LOUGHW/20</b>	<b>NTS</b>
PREPARED BY: D Denton	DATE: Mar 2016
CHECKED BY: A Hopkins	SIZE: A4
APPROVED BY: A Dueker	

COUNTY HALL \* GLENFIELD \* LEICESTER \* LE3 8ST

Tel: 0116 3050001 \* Fax: 0116 3050006

E-Mail address: [customerservices@leics.gov.uk](mailto:customerservices@leics.gov.uk) [www.leics.gov.uk](http://www.leics.gov.uk)



ENVIRONMENT AND  
TRANSPORT DEPARTMENT



PHIL CROSSLAND  
DIRECTOR

DESIGN & DELIVERY  
GROUP

LOUGHBOROUGH

TITLE:  
**Proposed Changes to Parking Restrictions  
Forest Road  
Loughborough**

DRAWING NUMBER	SCALE
<b>CH15_LOUGHW/22</b>	<b>NTS</b>
PREPARED BY: D Denton	DATE: Mar 2016
CHECKED BY: A Hopkins	SIZE: A4
APPROVED BY: A Ducker	

COUNTY HALL \* GLENFIELD \* LEICESTER \* LE3 8ST

Tel: 0116 3050001 \* Fax: 0116 3050006

E-Mail address: [customerservices@leics.gov.uk](mailto:customerservices@leics.gov.uk) [www.leics.gov.uk](http://www.leics.gov.uk)

**Proposed Changes to Parking Restrictions**

Existing Limited waiting 1 hour no return for 1 hour  
Mon-Fri 9am-5pm

Proposed No waiting at any time

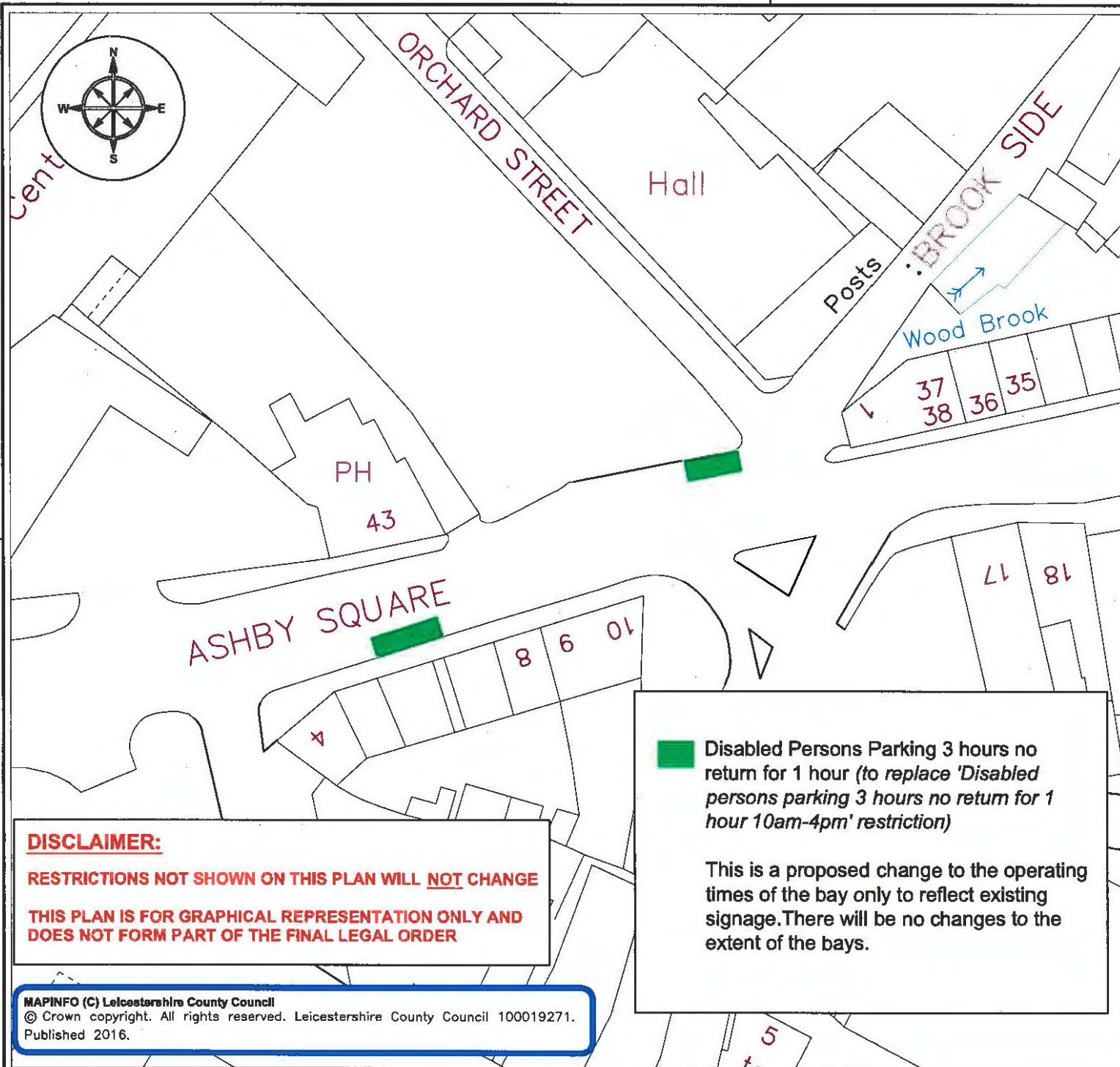
**DISCLAIMER:**

**RESTRICTIONS NOT SHOWN ON THIS PLAN WILL NOT CHANGE**

**THIS PLAN IS FOR GRAPHICAL REPRESENTATION ONLY AND  
DOES NOT FORM PART OF THE FINAL LEGAL ORDER**

MAPINFO (C) Leicestershire County Council  
© Crown copyright. All rights reserved. Leicestershire County Council 100019271.  
Published 2016.






#### DISCLAIMER:

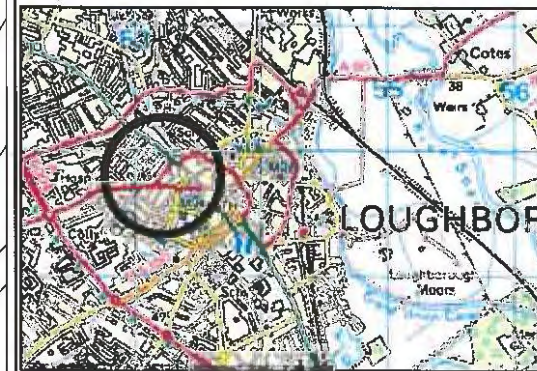
RESTRICTIONS NOT SHOWN ON THIS PLAN WILL NOT CHANGE

THIS PLAN IS FOR GRAPHICAL REPRESENTATION ONLY AND DOES NOT FORM PART OF THE FINAL LEGAL ORDER

MAPINFO (C) Leicestershire County Council  
© Crown copyright. All rights reserved. Leicestershire County Council 100019271.  
Published 2016.

 Disabled Persons Parking 3 hours no return for 1 hour (to replace 'Disabled persons parking 3 hours no return for 1 hour 10am-4pm' restriction)

This is a proposed change to the operating times of the bay only to reflect existing signage. There will be no changes to the extent of the bays.



ENVIRONMENT AND  
TRANSPORT DEPARTMENT

PHIL CROSSLAND  
DIRECTOR

DESIGN & DELIVERY  
GROUP

LOUGHBOROUGH

TITLE:

Proposed change to Disabled Parking bays  
Ashby Square  
Loughborough

DRAWING NUMBER

CH15\_LOUGHW/23

PREPARED BY: R. HAYWARD

CHECKED BY: D. DENTON

APPROVED BY: A. DUCKER

SCALE

NTS

DATE: APRIL 2016

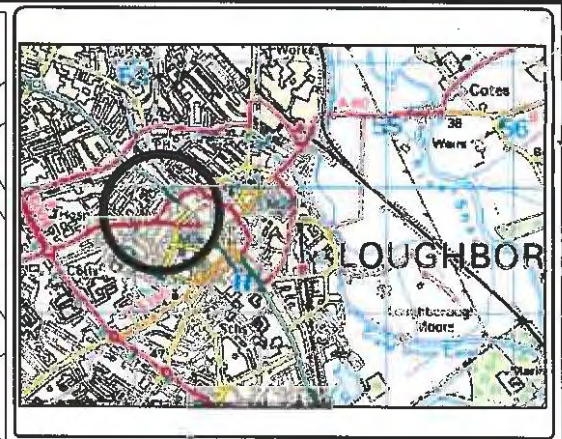
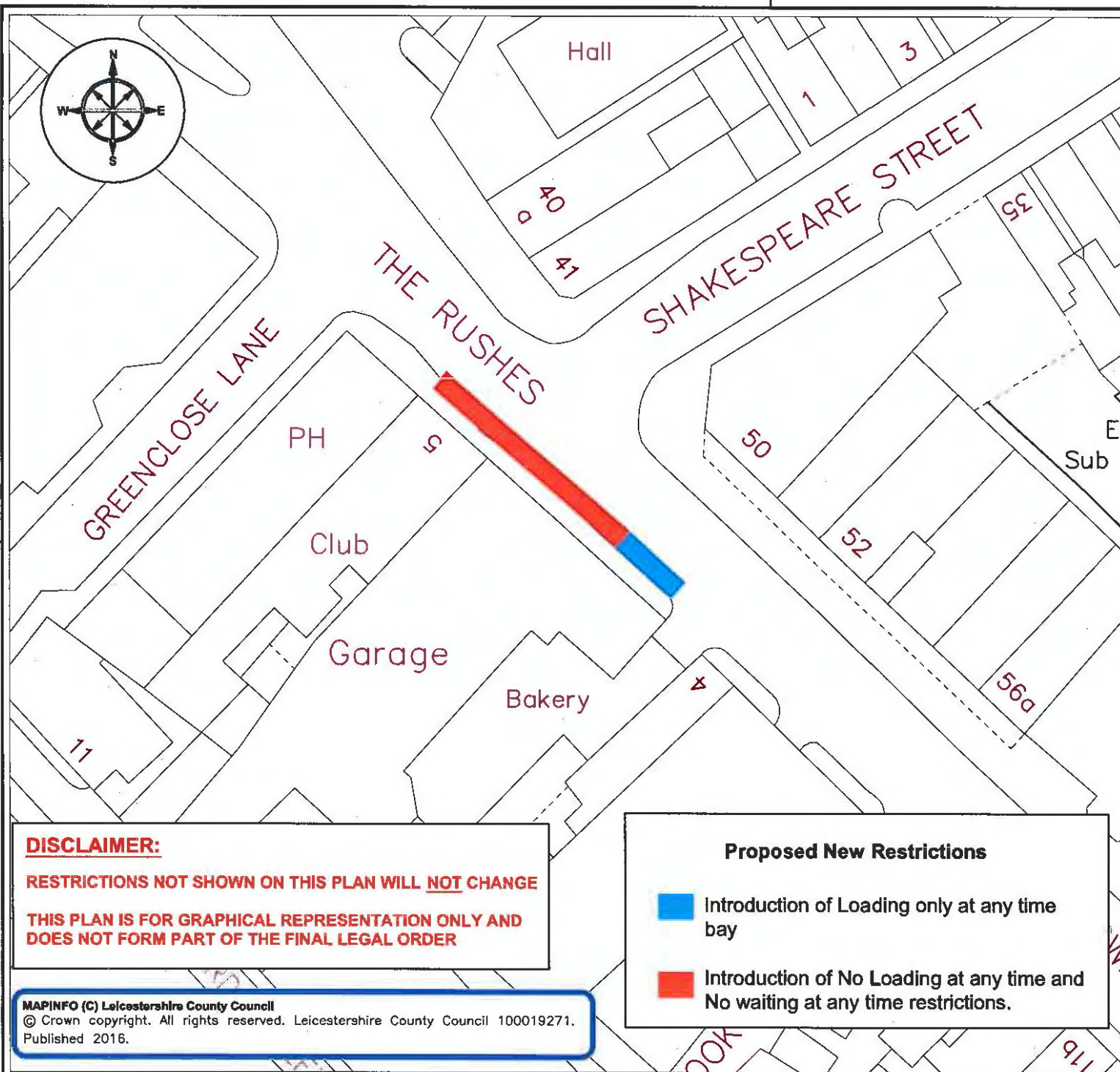
SIZE: A4

COUNTY HALL \* GLENFIELD \* LEICESTER \* LE3 8ST

Tel: 0116 3050001 \* Fax: 0116 3050006

E-Mail address: [customerservices@leics.gov.uk](mailto:customerservices@leics.gov.uk) [www.leics.gov.uk](http://www.leics.gov.uk)





ENVIRONMENT AND  
TRANSPORT DEPARTMENT

PHIL CROSSLAND  
DIRECTOR

DESIGN & DELIVERY  
GROUP

LOUGHBOROUGH

TITLE:  
**Proposed change to Parking Restrictions  
The Ruses  
Loughborough**

DRAWING NUMBER	SCALE
<b>CH15_LOUGHW/24</b>	<b>NTS</b>
PREPARED BY: R. HAYWARD	
CHECKED BY: D. DENTON	DATE: APRIL 2016
APPROVED BY: A. DUCKER	SIZE: A4

COUNTY HALL \* GLENFIELD \* LEICESTER \* LE3 8ST

Tel: 0116 3050001 \* Fax: 0116 3050006

E-Mail address: [customerservices@lccs.gov.uk](mailto:customerservices@lccs.gov.uk) [www.lccs.gov.uk](http://www.lccs.gov.uk)

**DISCLAIMER:**

RESTRICTIONS NOT SHOWN ON THIS PLAN WILL NOT CHANGE

THIS PLAN IS FOR GRAPHICAL REPRESENTATION ONLY AND  
DOES NOT FORM PART OF THE FINAL LEGAL ORDER

**Proposed New Restrictions**

 Introduction of Loading only at any time bay

 Introduction of No Loading at any time and  
No waiting at any time restrictions.

MAPINFO (C) Leicestershire County Council  
© Crown copyright. All rights reserved. Leicestershire County Council 100019271.  
Published 2016.